

ELEVATIONS IN FEET  
ALL OTHER DIMENSIONS IN METRES

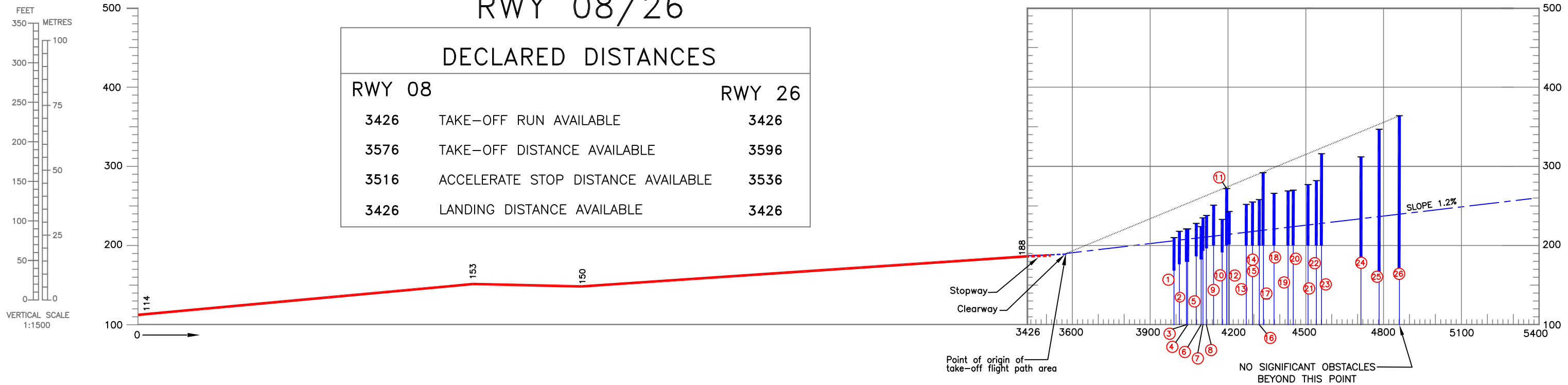
# AERODROME OBSTACLE CHART

## TYPE -A (OPERATING LIMITATIONS)

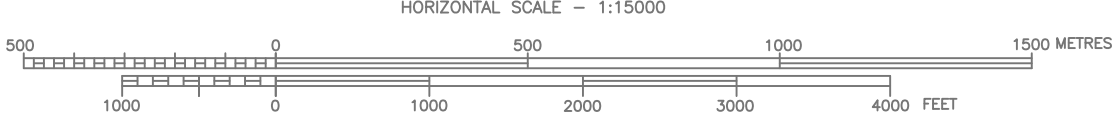
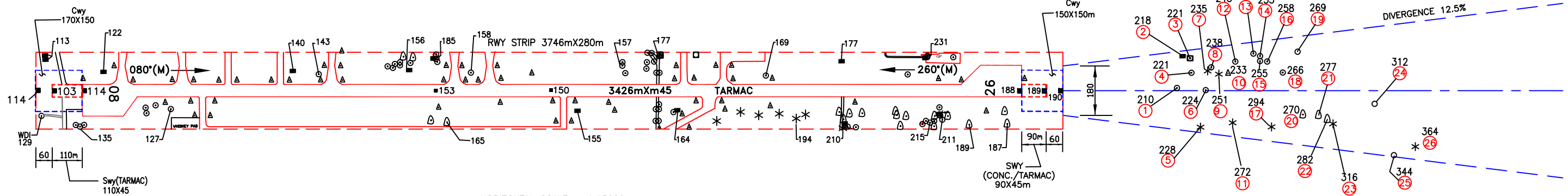
# INDIA/GOA

## GOA AIRPORT/RWY 08

MAGNETIC VARIATION 2°W (2010)



RWY 08/26		
DECLARED DISTANCES		
RWY 08		RWY 26
3426	TAKE-OFF RUN AVAILABLE	3426
3576	TAKE-OFF DISTANCE AVAILABLE	3596
3516	ACCELERATE STOP DISTANCE AVAILABLE	3536
3426	LANDING DISTANCE AVAILABLE	3426



**ORDER OF ACCURACY**  
HORIZONTAL - 3.0m  
VERTICAL - 1ft.

### LEGEND

	PLAN	PROFILE
IDENTIFICATION NUMBER	①	①
BUILDING, LARGE STRUCTURE, HUT	■	■
TREE OR SHRUB	*	*
ANTENNA ON BUILDING	⊠	⊠
MOBILE ROAD TRAFFIC	—	—
GROUND LEVEL, SPOT LEVEL	△	△
POLE, TOWER, SPIRE ANTENNA ETC..	○	○
SIGN BOARD	▲	▲
HIGH TENSION LINE	⚡	⚡
PIPE	○	○
RWY ELEV. (SPOT)	■ 153	■ 153

RWY 08, APP26			
S.No.	UID	OBJECT	ELEV.ft.
1	5184	ELECTRIC POLE	210
2	5190	BUILDING	218
3	5025	DISH ANT. ON BLDG	221
4	5029	ELECTRIC POLE	221
5	5040	GROUP OF TREE	228
6	5022	ELECTRIC POLE	224
7	5035	GROUP OF TREE	235
8	5031	ELECTRIC POLE	238
9	5036	GROUP OF TREE	251
10	5753	HOARDING	233
11	5037	GROUP OF TREE	272
12	5736	ELECTRIC POLE	243

RWY 08, APP26			
S.No.	UID	OBJECT	ELEV.ft.
13	5017	ELECTRIC POLE	252
14	5018	ELECTRIC POLE	255
15	5019	ELECTRIC POLE	255
16	5016	ELECTRIC POLE	258
17	5004	GROUP OF TREE	294
18	5015	ELECTRIC POLE	266
19	5013	ELECTRIC POLE	269
20	5179	GROUND LEVEL	270
21	5178	GROUND LEVEL	277
22	5177	GROUND LEVEL	282
23	5003	GROUP OF TREE	316
24	5020	ELECTRIC POLE	312
25	5762	ELECT. POLE ON HILL	344
26	5761	GROUP OF TREE	364

**NOTES:-**

- The objects that have been shielded due to presence of other higher objects have not been shown in this chart.
- Datum - All Elevations are EGM-08.
- Periphery road without traffic is no obstacle.
- Consult Notam for latest information.
- Rwy directions rounded to nearest degree.(Magnetic)  
(In degree minute : Rwy 08/26 =080°13'/260°13')(2010)  
(In degree minute : Rwy 08/26 =079°49'/259°49')(2022)
- Magnetic variation rounded to nearest degree 1°30'W,  
Annual rate of change 02' E (2010).
- All obstacles shown in this chart are based on aeronautical obstacle Survey Jan. 2022
- Chart prepared based on CAR Section 9 AS&ATM ATM Series 'C', Part-I.

AMENDMENT RECORD		
NO.	DATE	ENTERED BY

AERONAUTICAL INFORMATION UPTO- SEP. 2022.  
वैमानिक सूचना - सितम्बर 2022 तक।

COMPILED BY : CARTO, AIRPORTS AUTHORITY OF INDIA  
कार्टो, भारतीय विमानपत्तन प्राधिकरण द्वारा संग्रहित।

CHART No. AAI/19-OBS/CARTO/2022  
चार्ट सं. भा.वि.प्रा./19-अव/कार्टो/2022