

AERODROME OBSTACLE CHART

TYPE -A (OPERATING LIMITATIONS)

INDIA/RAIPUR
RAIPUR AIRPORT/RWY 24

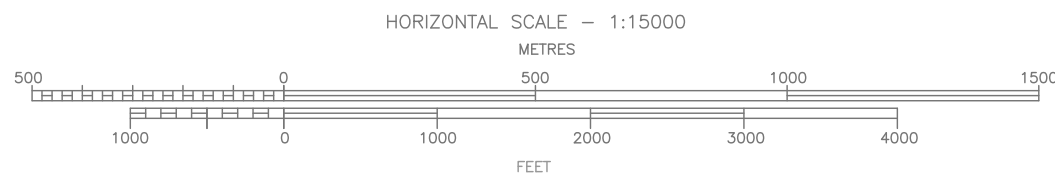
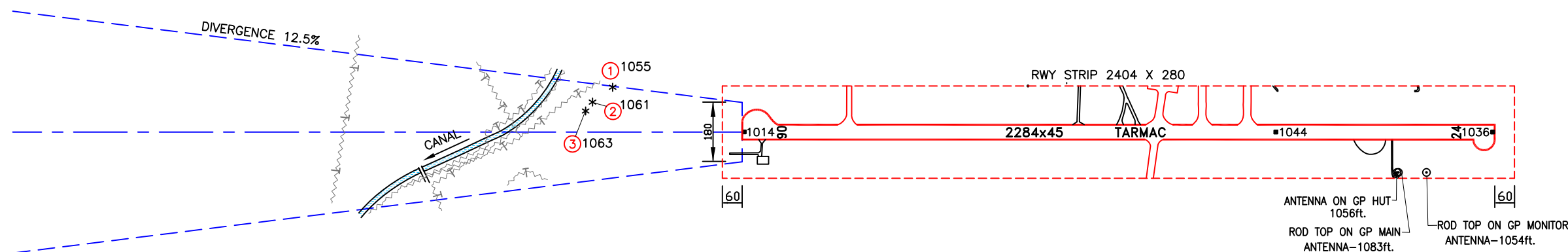
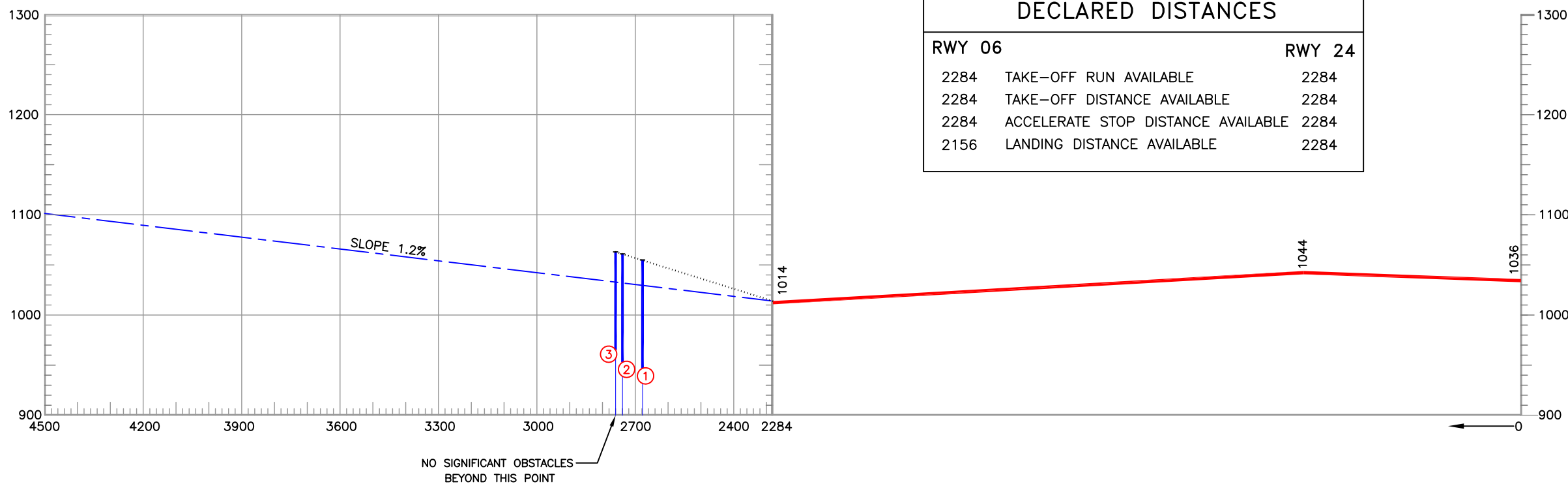
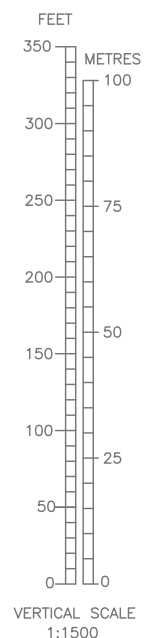
ELEVATIONS IN FEET
ALL OTHER DIMENSIONS IN METRES

MAGNETIC VARIATION 0° (2010)

RWY 06/24

DECLARED DISTANCES

RWY 06		RWY 24
2284	TAKE-OFF RUN AVAILABLE	2284
2284	TAKE-OFF DISTANCE AVAILABLE	2284
2284	ACCELERATE STOP DISTANCE AVAILABLE	2284
2156	LANDING DISTANCE AVAILABLE	2284



- NOTES:-**
- The objects that have been shielded due to presence of other higher objects have not been shown in this chart.
 - Datum - All Elevations are EGM-08.
 - Periphery road without traffic is no obstacle.
 - Consult Notam for latest information.
 - Rwy directions rounded to nearest degree.(Magnetic)
(In degree minute : Rwy 06/24 =059°34'/239°34')(2010)
(In degree minute : Rwy 06/24 =059°30'/239°30')(2019)
 - Magnetic variation rounded to nearest degree 0°35'W,
Annual rate of change 1° E (2010).
 - All obstacles shown in this chart are based on aeronautical obstacle Survey Sept.2019.
 - Chart prepared based on CAR Section 9 AS&ATM Series 'G', Part-I.

LEGEND		
	PLAN	PROFILE
IDENTIFICATION NUMBER	①	
TREE OR SHRUB	*	
HIGH TENSION LINE	~ ~ ~ ~ ~	①
POLE,TOWER,SPIRE,ANTENNA ETC...	⊙	
RWY ELEV.(SPOT)	■1044	

ORDER OF ACCURACY	
HORIZONTAL	- 3.0m
VERTICAL	- 1ft.

OBJECT ID	UID	OBJECT
1	5248	TREE
2	5250	GROUP OF TREE
3	5127	GROUP OF TREE

AMENDMENT RECORD		
NO.	DATE	ENTERED BY
1.	22.12.2020	Rwy strip amnd. as per AGM(ATIS) mail dtd.18.12.2020.

AERONAUTICAL INFORMATION UPTO -NOV.2020
वैमानिक सूचना . नवम्बर 2020 तक

COMPILED BY - CARTO, AIRPORTS AUTHORITY OF INDIA
संग्रहित किया : कार्टो, भारतीय विमानपत्तन प्राधिकरण

(UPDATED ON 22.12.2020)

CHART No. AAI/12-OBS/CARTO/2020
चार्ट सं. भा.वि.प्रा./12-अव./कार्टो/2020