

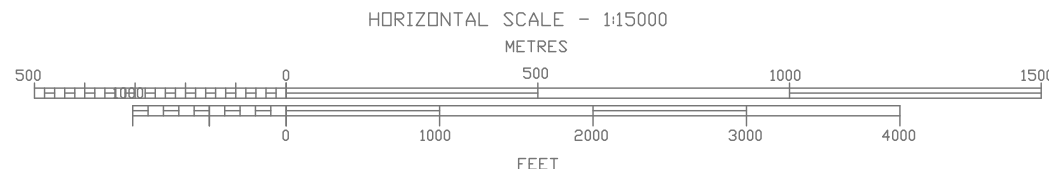
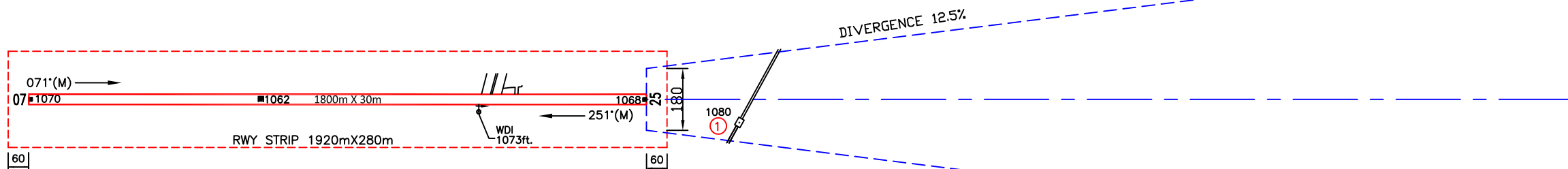
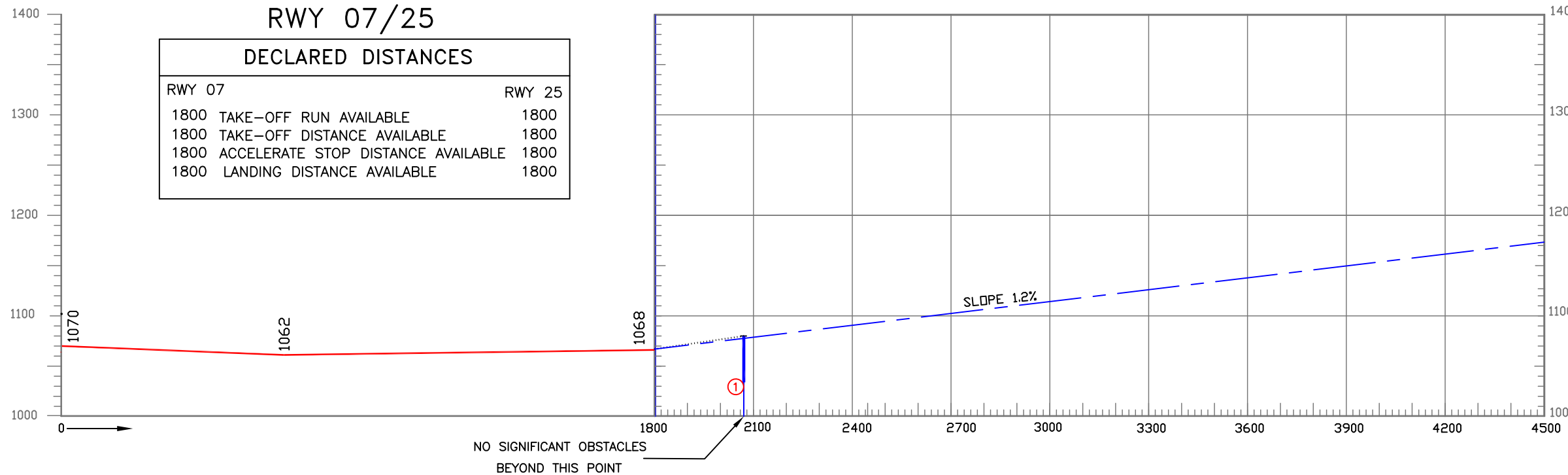
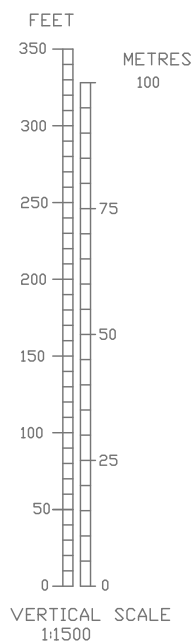
ELEVATIONS IN FEET AND EGM-08
ALL OTHER DIMENSIONS IN METRES

AERODROME OBSTACLE CHART

TYPE-A (OPERATING LIMITATIONS)

INDIA/REWA
REWA AIRPORT/RWY 07

MAGNETIC VARIATION 0°(2010)



LEGEND		
	PLAN	PROFILE
IDENTIFICATION NUMBER	①	①
MOBILE ROAD TRAFFIC	—	①
RWY ELEV.(SPOT)	■1062	

ORDER OF ACCURACY
HORIZONTAL - 3.0m
VERTICAL - 1ft.

APP-25			
S.No.	UID	OBJECT	ELEV.Ft.
1	VA1G_8012	MOBILE ROAD TRAFFIC	1080

NOTES:-

- The objects that have been shielded due to presence of other higher objects have not been shown in this chart.
- Datum - All Elevations are in EGM-08.
- Periphery road without traffic is no obstacle. Consult Notam for latest information.
- Rwy directions rounded to nearest degree.(Magnetic)
(In degree minute : Rwy 07/25 = 070°35'/250°35')(2010)
(In degree minute : Rwy 07/25 = 070°23'/250°23')(2022)
- Magnetic variation rounded to nearest degree 0°18'W, Annual rate of change 01'E(2010).
- All obstacles shown in this chart are based on aeronautical obstacle Survey DEC.-2022.
- Chart prepared based on DGCA CAR Section 9AS & ATM series 'G' Part-1.

AMENDMENT RECORD		
No	Date	DESCRIPTION
1	08.05.24	Amend. as per APD mail dt 06.05.2024