

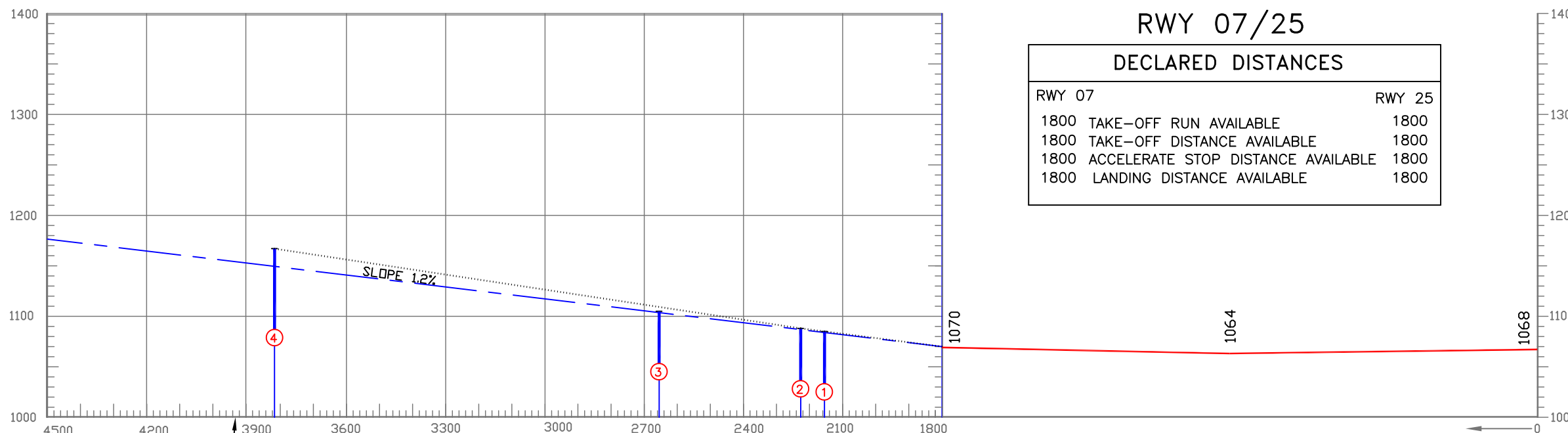
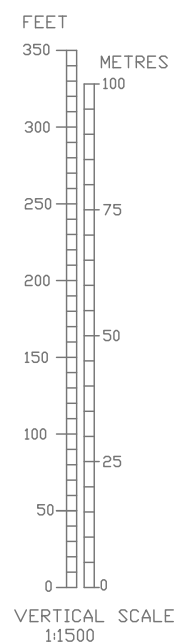
ELEVATIONS IN FEET AND EGM-08
ALL OTHER DIMENSIONS IN METRES

AERODROME OBSTACLE CHART

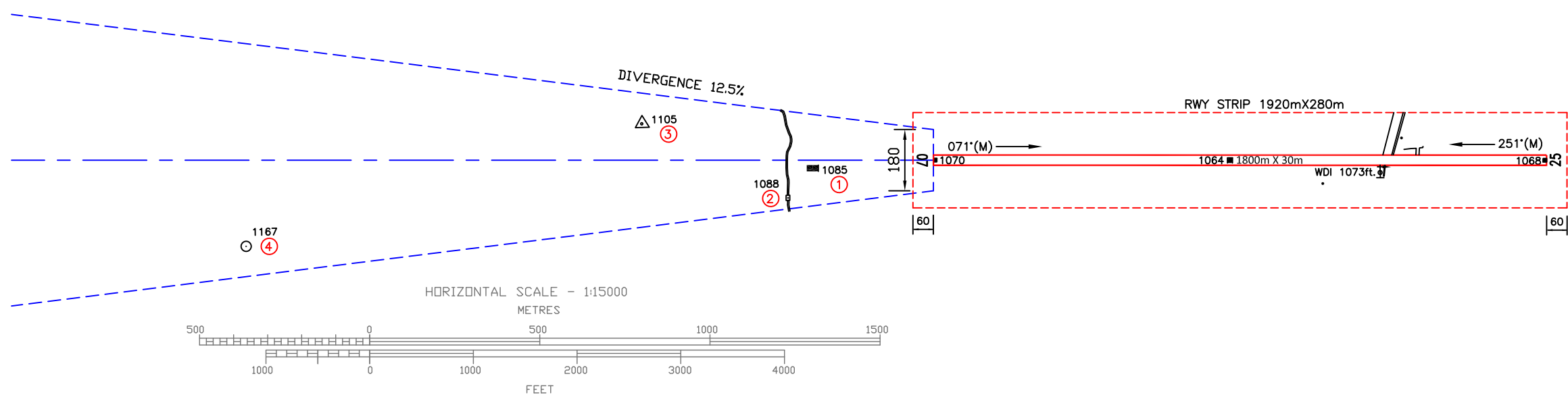
TYPE-A (OPERATING LIMITATIONS)

INDIA/REWA
REWA AIRPORT/RWY 25

MAGNETIC VARIATION 0°, (2010)



NO SIGNIFICANT OBSTACLES
BEYOND THIS POINT



LEGEND

	PLAN	PROFILE
IDENTIFICATION NUMBER	①	
MOBILE ROAD TRAFFIC		
RWY ELEV.(SPOT)	■1062	
BUILDING OR LARGE STRUCTURE	■	
HOARDING	△	

ORDER OF ACCURACY
HORIZONTAL - 3.0m
VERTICAL - 1ft.

RWY-07			
S. No.	UUID	OBJECT	ELEV.
1	VA1G_5043	BUILDING	1085
2	VA1G_8013	MOBILE ROAD TRAFFIC	1088
3	VA1G_9039	ROAD HOARDING	1105
4	VA1G_5051	O.H.W.T.	1167

NOTES:-

1. The objects that have been shielded due to presence of other higher objects have not been shown in this chart.
2. Datum - All Elevations are in EGM-08.
3. Periphery road without traffic is no obstacle.
4. Consult Notam for latest information.
5. Rwy directions rounded to nearest degree.(Magnetic)
(In degree minute : Rwy 07/25 = 070°35'/250°35')(2010)
(In degree minute : Rwy 07/25 = 070°23'/250°23')(2022)
6. Magnetic variation rounded to nearest degree 0°18'W, Annual rate of change 01'E(2010).
7. All obstacles shown in this chart are based on aeronautical obstacle Survey DEC.-2022.
8. Chart prepared based on DGCA CAR Section 9AS & ATM series 'G' Part-1.

AMENDMENT RECORD		
No	Date	DESCRIPTION
01.	27.02.24	Amended as per strn. mail dt. 14.02.2024
02	29.02.24	Amended as per APD mail dt. 28.02.2024
03	08.05.24	Amend. as per APD mail dt 06.05.2024

AERONAUTICAL INFORMATION UPTO DEC. 2023
वैमानिक सूचना दिसंबर 2023 तक

COMPILED BY- CARTO, AIRPORTS AUTHORITY OF INDIA
संग्रहित किया : कार्टो, भारतीय विमानपत्तन प्राधिकरण

(UPDATED AS ON 14.05.2024)

CHART No.AAI/04-OBS/CARTO/2024
चार्ट सं. भा.वि.प्रा./04-अव/कार्टो/2024