

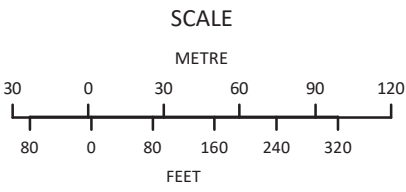
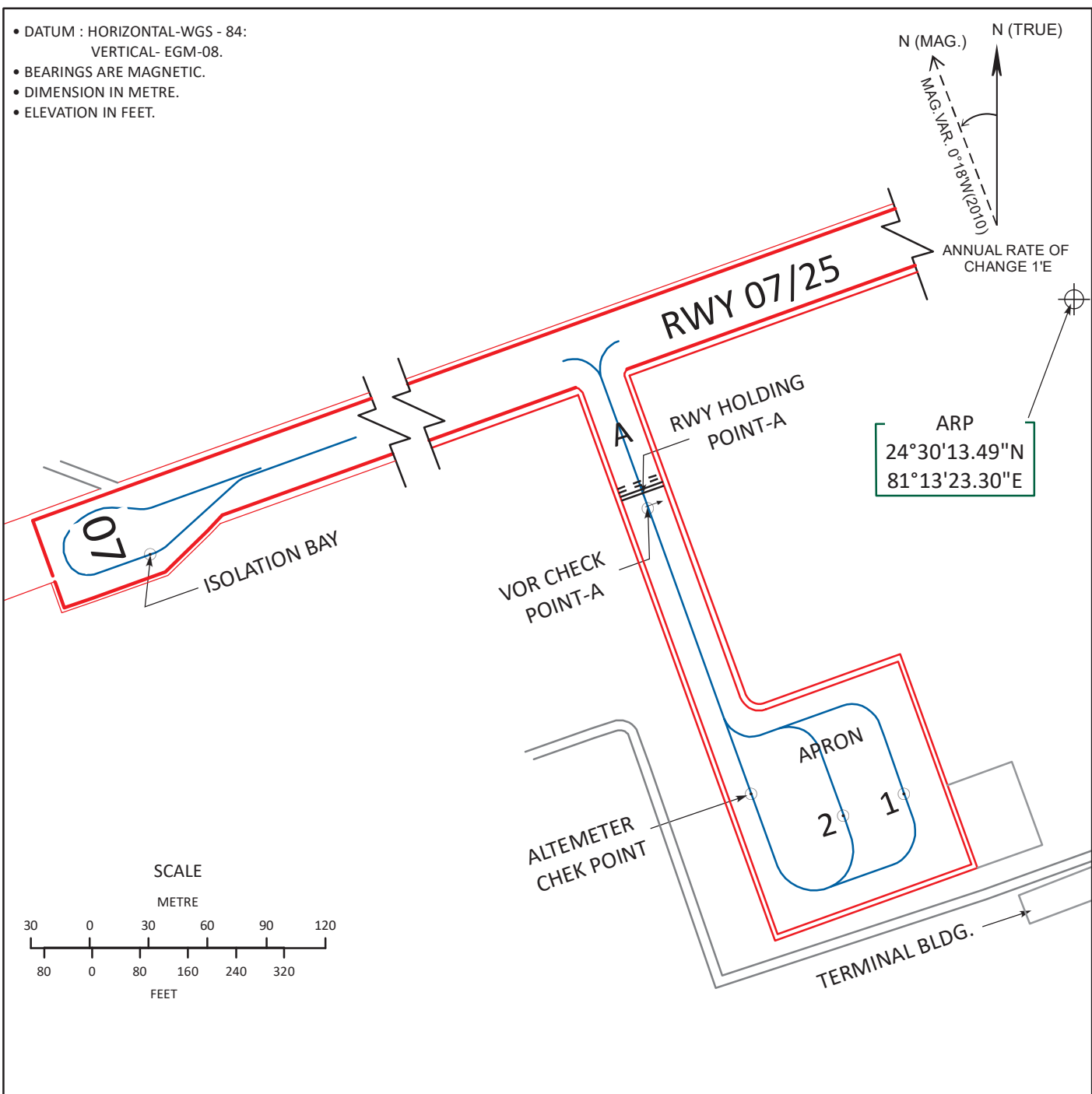

**AIRCRAFT PARKING/
DOCKING CHART**

APRON ELEV. 1057ft.

TWR MAIN 120.8
STD.BY 119.775

**REWA, INDIA
REWA AIRPORT**

- DATUM : HORIZONTAL-WGS - 84:
VERTICAL- EGM-08.
- BEARINGS ARE MAGNETIC.
- DIMENSION IN METRE.
- ELEVATION IN FEET.



LEGEND	
VOR CHECK POINT	
AIRCRAFT STAND PB-02	
TAXI-HOLDING POSITION	

PARKING BAY DETAILS					
BAY NO.	WGS CO-ORDINATES FOR AIRCRAFT STAND	ELEV. IN FEET	SUITABILITY	PCN	STATUS
1	24° 30' 0.503" N 81° 13' 5.578" E	1057	ATR 72	19/F/C/W/T	POWER IN/POWER OUT
2	24° 30' 0.142" N 81° 13' 4.477" E	1057	ATR 72	19/F/C/W/T	POWER IN/POWER OUT
ISOLATION BAY	24° 30' 01.027" N 81° 12' 41.381" E	1068	ATR 72	-	POWER IN/POWER OUT

TAXIWAY DETAIL		
TAXIWAY	PCN	WIDTH
A	19/F/C/W/T	23M

DATE OF AERONAUTICAL INFORMATION
DECEMBER 2023

DRG.NO.AAI - 09/PDC/2024(CARTO)

(UPDATED ON 10.06.2024)