

AERODROME CHART

28°49'10.22"N
078°55'28.42"E

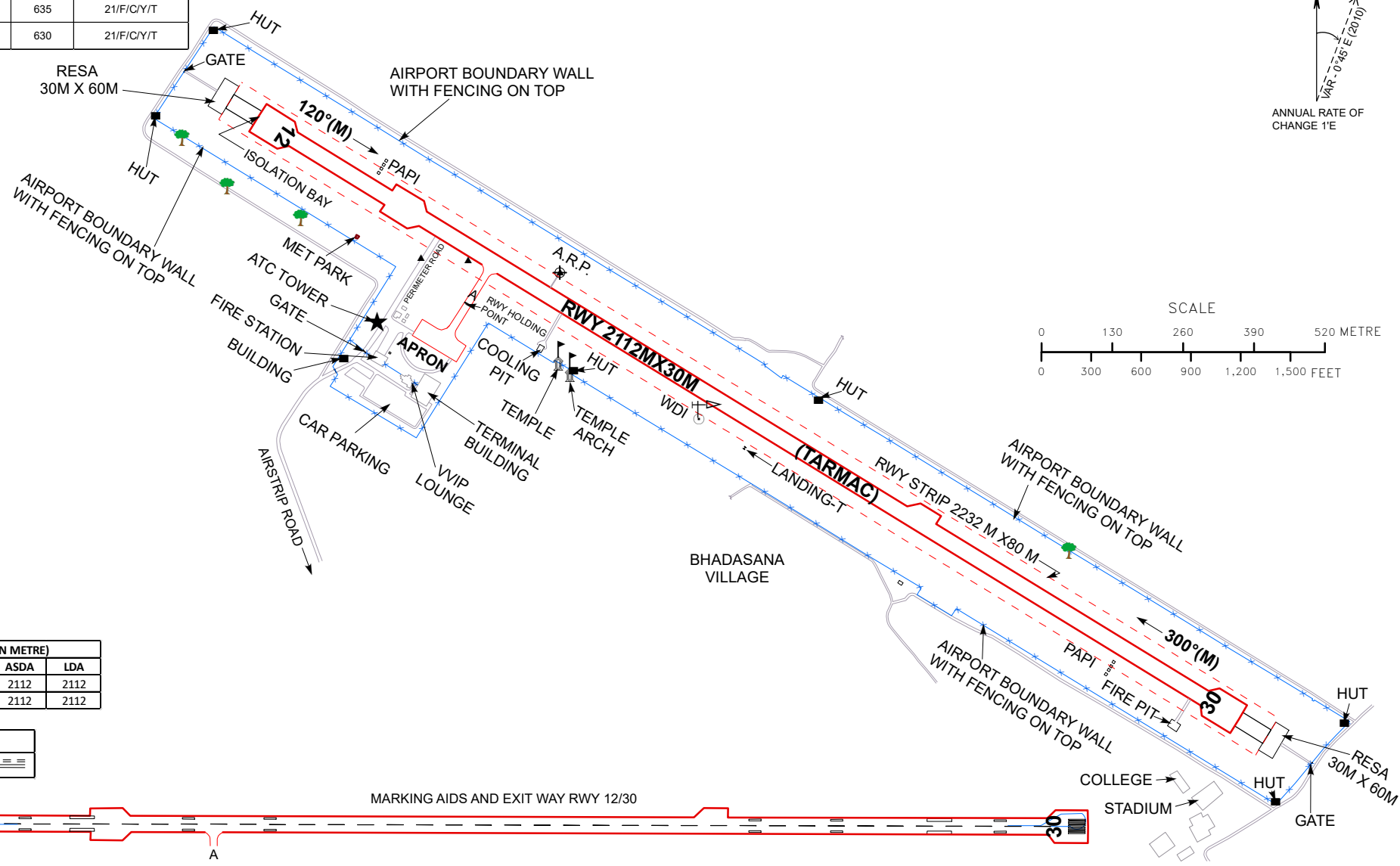
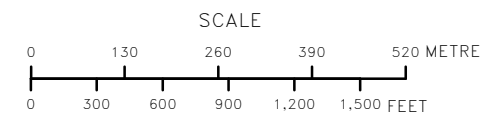

AD.ELEV.635ft.

TWR - 118.625
BACK-UP - 118.025

MORADABAD,INDIA
MORADABAD AIRPORT

RWY	DIRECTION	THR CO-ORDINATES	THR. ELEV.	BEARING	STRENGTH
12	120°	28°49'19.15" N 78°55'07.79" E	635	21/F/C/Y/T	
30	300°	28°48'44.32" N 078°56'14.90" E	630	21/F/C/Y/T	

- DATUM: HORIZONTAL-WGS-84;
VERTICAL-EGM08
- BEARINGS ARE MAGNETIC.
- ELEVATION IN FEET.



DECLARED DISTANCE (IN METRE)				
RWY	TORA	TODA	ASDA	LDA
12	2112	2112	2112	2112
30	2112	2112	2112	2112

LEGEND	
RWY HOLDING POSITION	

