

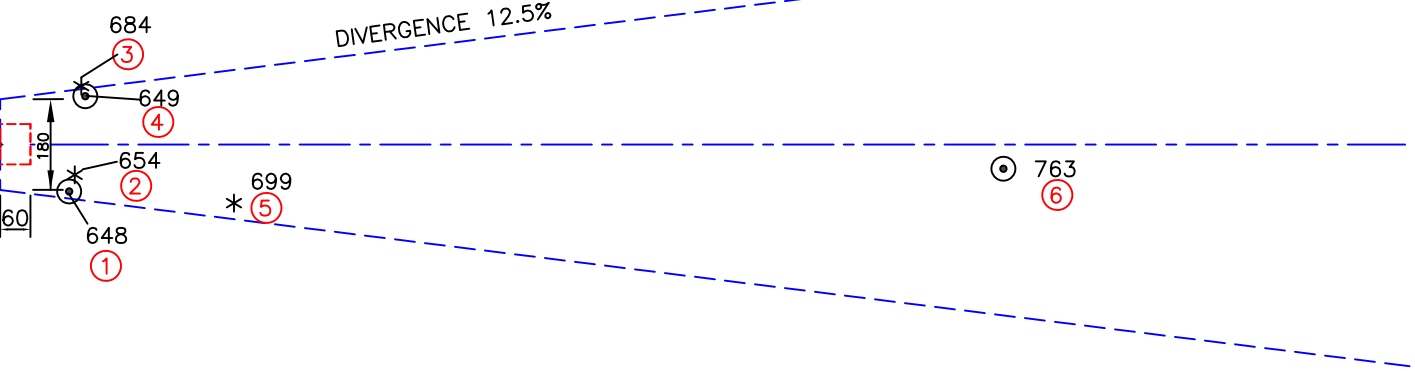
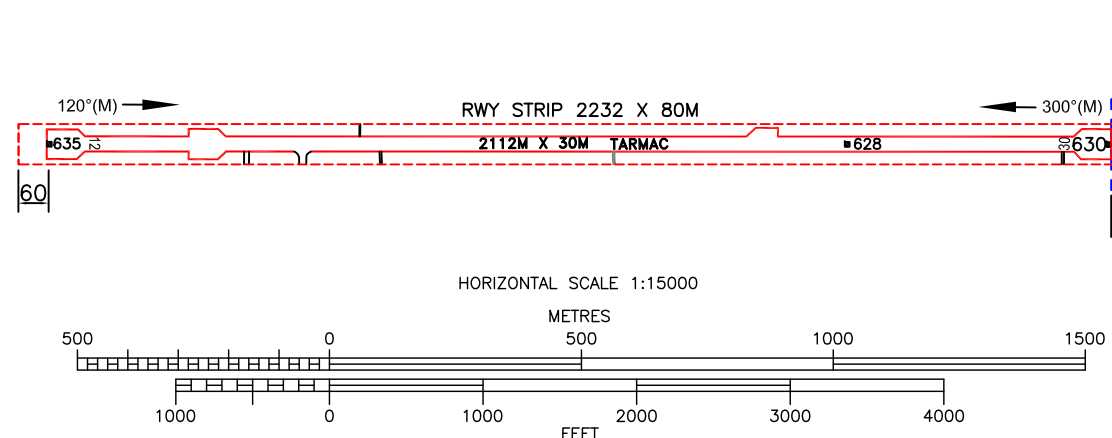
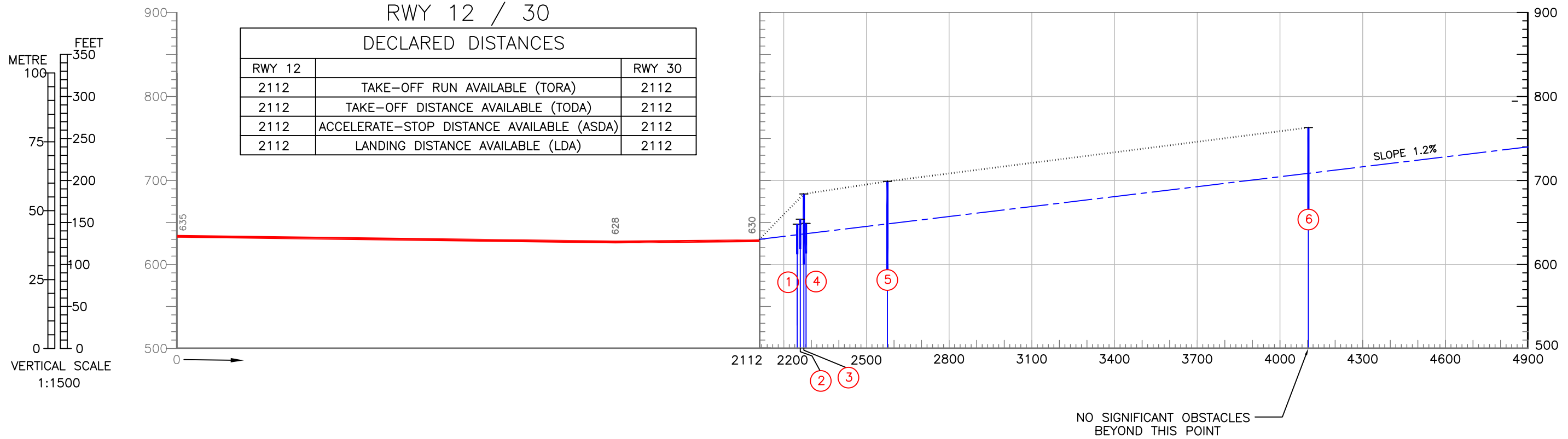
ELEVATIONS IN FEET AND EGM-08
ALL OTHER DIMENSIONS IN METRES

AERODROME OBSTACLE CHART

TYPE - A (OPERATING LIMITATIONS)

INDIA / MORADABAD
MORADABAD AIRPORT / RWY 12

MAGNETIC VARIATION 1°E (2010)



RWY.APP.30			
S.No.	UUID	OBJECT	ELEV Ft.
1	5183	WATCH TOWER	648
2	5184	GROUP OF TREE	654
3	5191	GROUP OF TREE	684
4	5190	WATCH TOWER	649
5	5204	GROUP OF TREE	699
6	5212	CELLPHONE MAST	763

NOTES:-

- The objects that have been shielded due to presence of other higher objects have not been shown in this chart.
- Datum - All Elevations are in EGM-08.
- Periphery road without traffic is no obstacle.
- Consult Notam for latest information.
- Rwy directions rounded to nearest degree.(Magnetic)
(In degree minute : Rwy 12/30 =119°45'/299°45')(2010)
(In degree minute : Rwy 12/30 =119°33'/299.33')(2022)
- Magnetic variation rounded to nearest degree 0°45'E,
Annual rate of change 1°E (2010).
- All obstacles shown in this chart are based on aeronautical obstacle Survey August 2022
- Chart prepared based on CAR Section 9 AS&ATM Series 'G', Part-I.

LEGEND		
NAME	PLAN	PROFILE
IDENTIFICATION NUMBER	①	
TREE OR SHRUB	*	
RWY ELEV.(SPOT)	■ 628	
POLE	⊙	

ORDER OF ACCURACY
HORIZONTAL - 3.0m
VERTICAL - 1ft.

AMENDMENT RECORD		
NO.	DATE	ENTERED BY

AERONAUTICAL INFORMATION UPTO - NOVEMBER, 2022
वैमानिक सूचना - नवम्बर 2022 तक

COMPILED BY- CARTO, AIRPORTS AUTHORITY OF INDIA
संग्रहित किया : कार्टो, भारतीय विमानपत्तन प्राधिकरण

CHART No. AAI/53-OBS/CARTO/2022
चार्ट सं. भा.वि.प्रा./53-अव/कार्टो/2022