

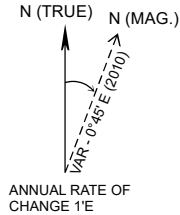
**AIRCRAFT PARKING/
DOCKING CHART**

APRON ELEV. 630ft.

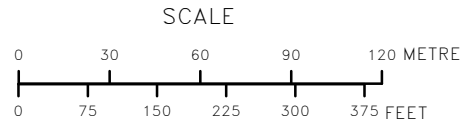
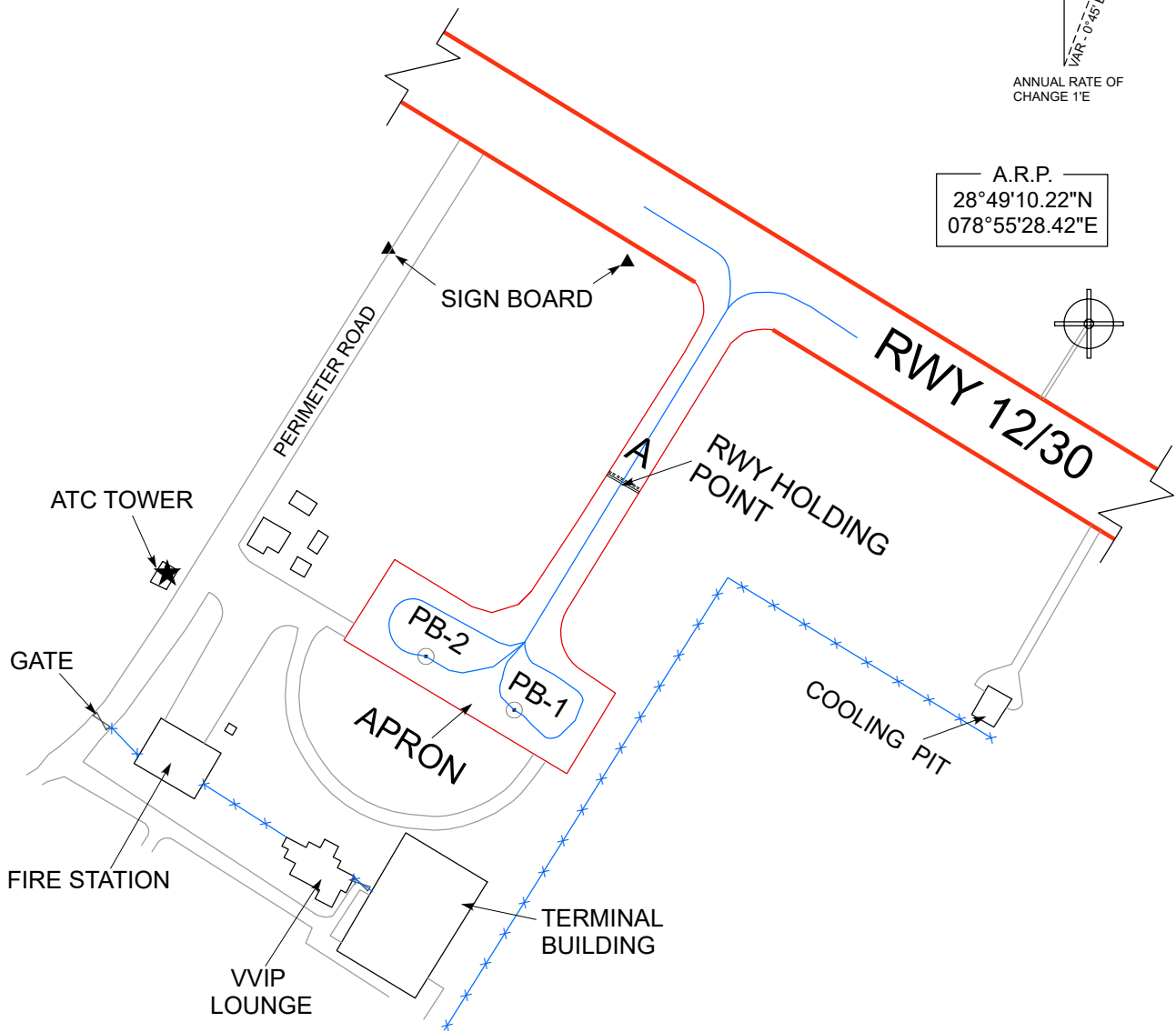
TWR - 118.625
BACK-UP - 118.025

MORADABAD,INDIA
MORADABAD AIRPORT

- DATUM: HORIZONTAL-WGS-84;
VERTICAL-EGM08
- BEARINGS ARE MAGNETIC.
- ELEVATION IN FEET.



A.R.P.
28°49'10.22"N
078°55'28.42"E



LEGEND	
AIRCRAFT STAND	
RWY HOLDING POSITION	

STAND NO.	WGS CO-ORDINATES FOR AIRCRAFT STANDS	ELEV.	SUITABILITY	PCN	REMARKS
1	28° 49' 05.54426" N 078° 55' 20.80952" E	630	B1900	35/F/C/Y/T	POWERIN/POWEROUT
2	28° 49' 06.15746" N 078° 55' 19.61378" E	630	B1900	35/F/C/Y/T	POWERIN/POWEROUT

TWY	PCN	WIDTH
A	47/F/C/Y/T	13M