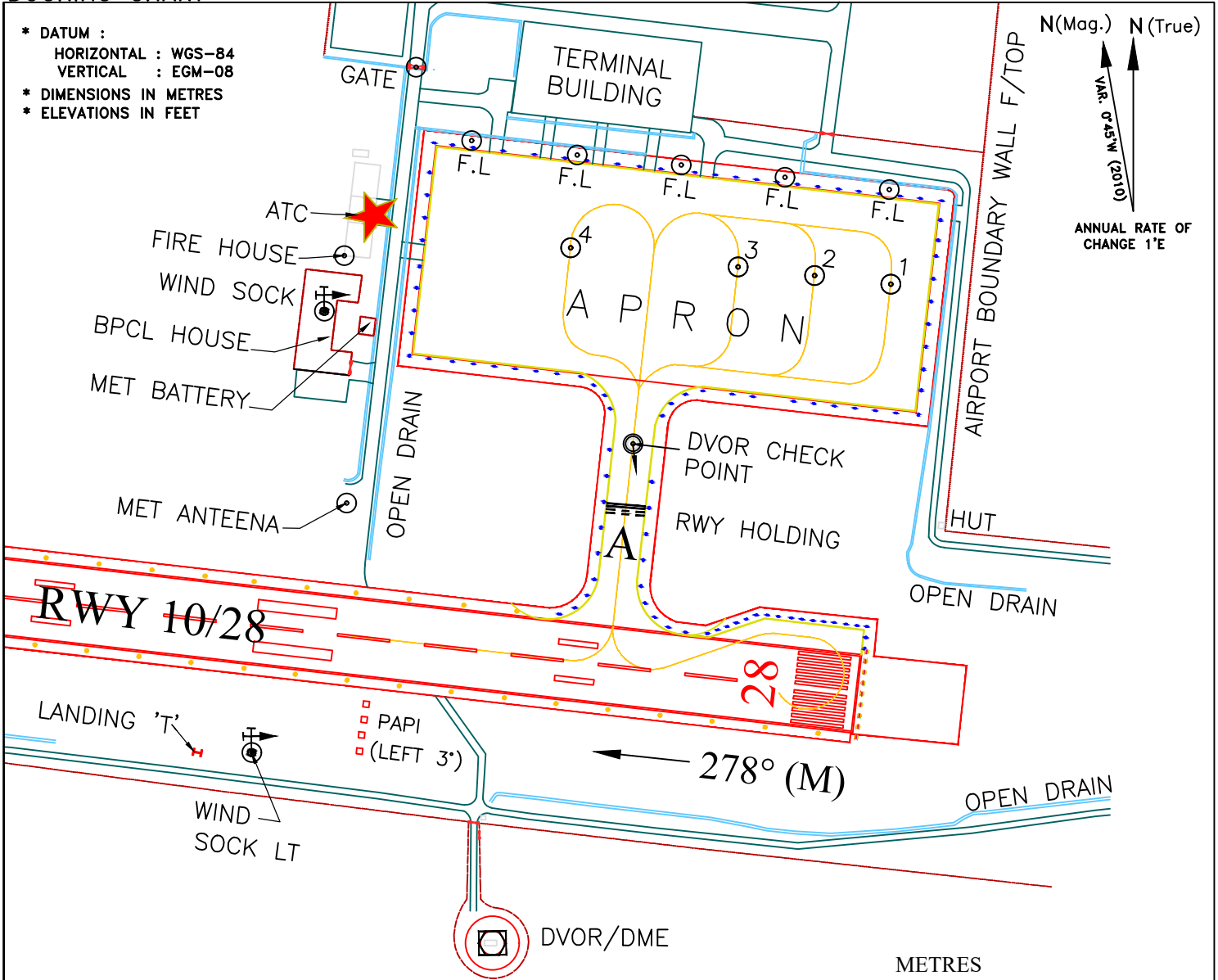


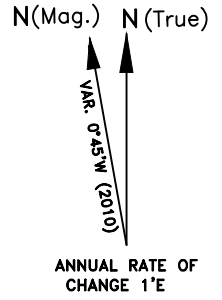
**AIRCRAFT PARKING/
DOCKING CHART**

APRON ELEV. 1215ft.

NANDED, INDIA

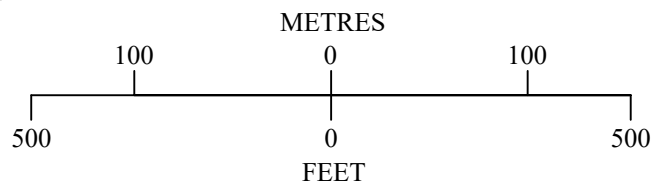


* DATUM :
HORIZONTAL : WGS-84
VERTICAL : EGM-08
* DIMENSIONS IN METRES
* ELEVATIONS IN FEET



LEGEND	
AIRCRAFT STAND	⊙4
VOR CHECK POINT	⊙
RWY HOLDING POSITION	≡≡≡

TWY	PCN	WIDTH
A	60/F/A/W/T	23M



STAND NO.	CO-ORDINATES FOR AIRCRAFT STAND		WINGSPAN (M)	LENGTH (M)	ELEV	PCN	STATUS
1	19°10'56.0276"N	77°20'11.9022"E	44M	42M	1215	60R/A/W/T	POWER IN/POWER OUT
2	19°10'56.2094"N	77°20'10.4092"E	44M	42M	1215	60R/A/W/T	POWER IN/POWER OUT
3	19°10'56.3902"N	77°20'08.9140"E	44M	42M	1215	60R/A/W/T	POWER IN/POWER OUT
4	19°10'56.7847"N	77°20'05.6436"E	44M	42M	1215	60R/A/W/T	POWER IN/POWER OUT