

AIRCRAFT PARKING/
DOCKING CHART

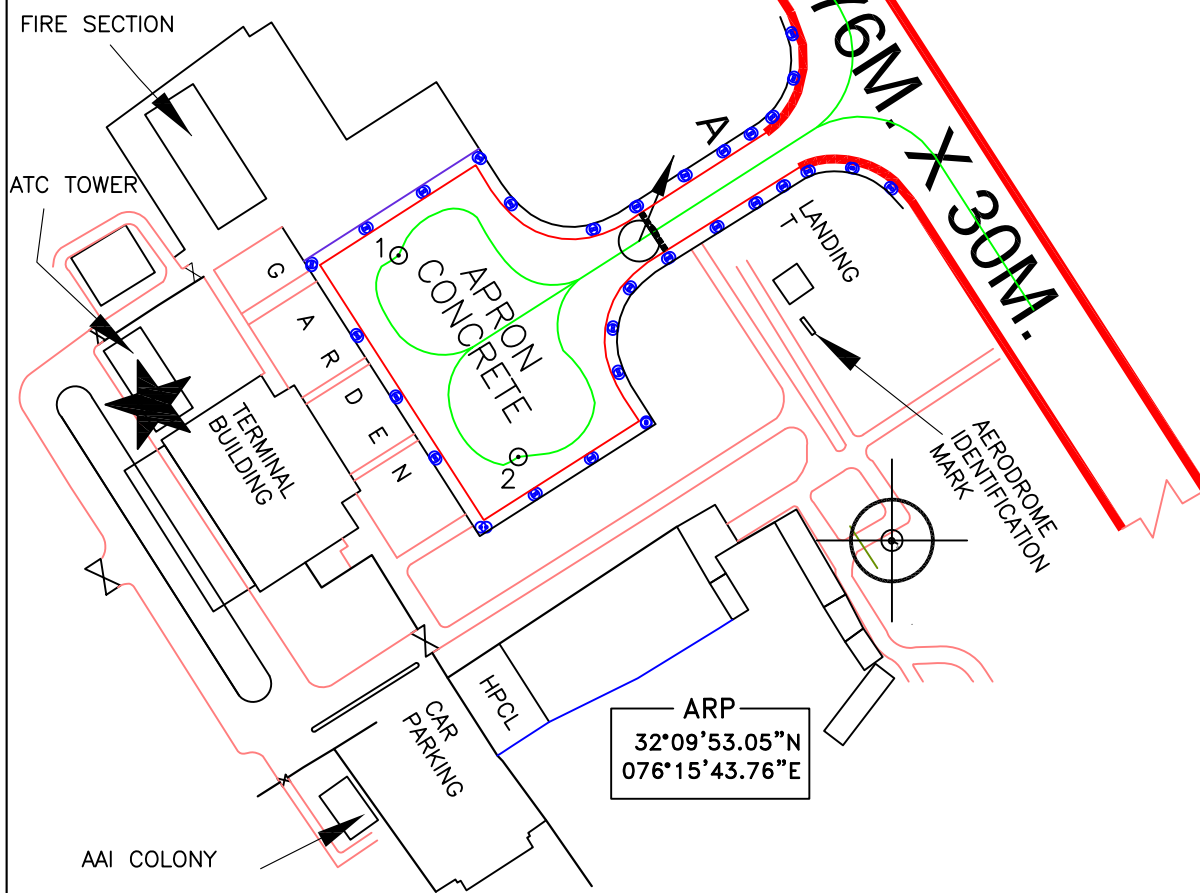
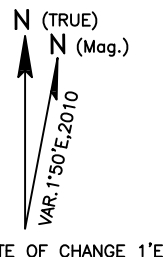
APRON ELEV. 2498'

TWR 118.05/122.3

KANGRA, INDIA

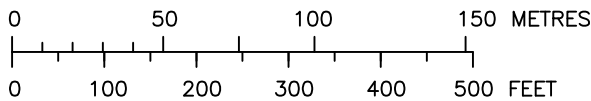
KANGRA AIRPORT

- * DATUM :
HORIZONTAL-WGS-84;
VERTICAL-EGM08
- * BEARINGS ARE MAGNETIC
- * DIMENSIONS IN METRES
- * ELEVATIONS IN FEET



ARP
32°09'53.05"N
076°15'43.76"E

SCALE



LEGEND	
DVOR CHECK POINT	
RWY HOLDING POINT	
AIRCRAFT STAND NO.	

TWY	WIDTH	PCN	SURFACE
A	15m	45/F/D/W/T 13/R/B/W/T	BITUMEN PORTOIN 59.5m CONCRETE PORTOIN 55.0m

NOTE: AERONAUTICAL GROUND LIGHTS ARE NOT SHOWN IN THIS CHART

DETAIL OF AIRCRAFT STANDS						
STAND NO.	WGS CO-ORDINATES	ELEV.	SUITABILITY	PCN	A/C STATUS	
1	32°09'56.13067"N 76°15'37.49864"E	2498	Q400	13/R/B/W/T	POWER IN/POWER OUT	
2	32°09'53.99749"N 76°15'39.05867"E	2497	Q400	13/R/B/W/T	POWER IN/POWER OUT	

DATE OF AERONAUTICAL INFORMATION
MARCH 2022

DRG.NO.-AAI/08-PDC/2022