

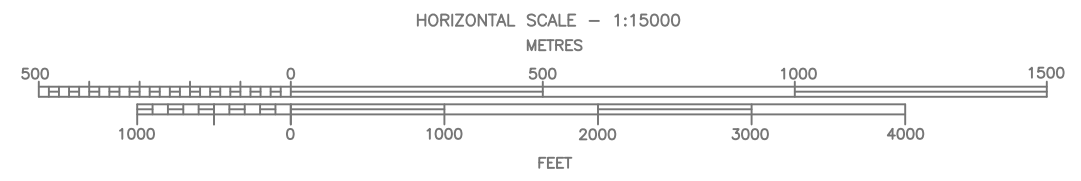
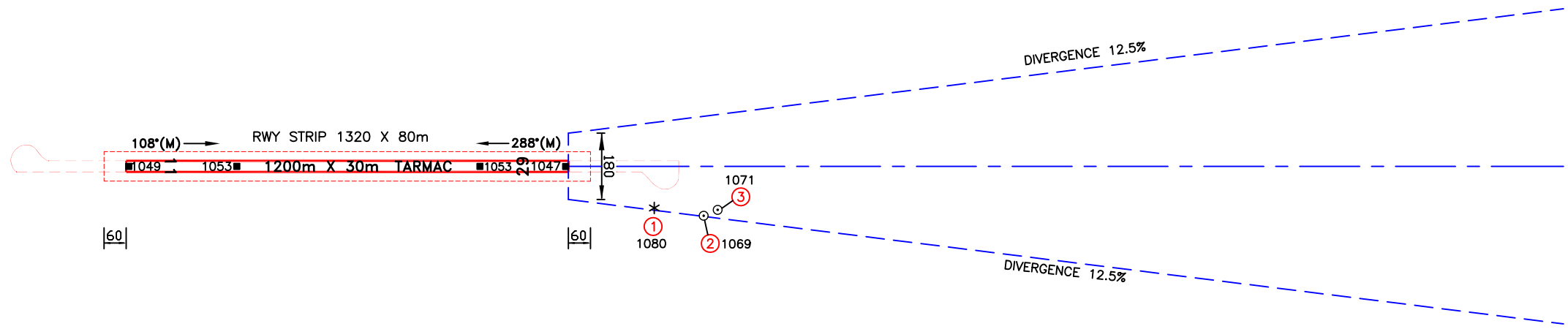
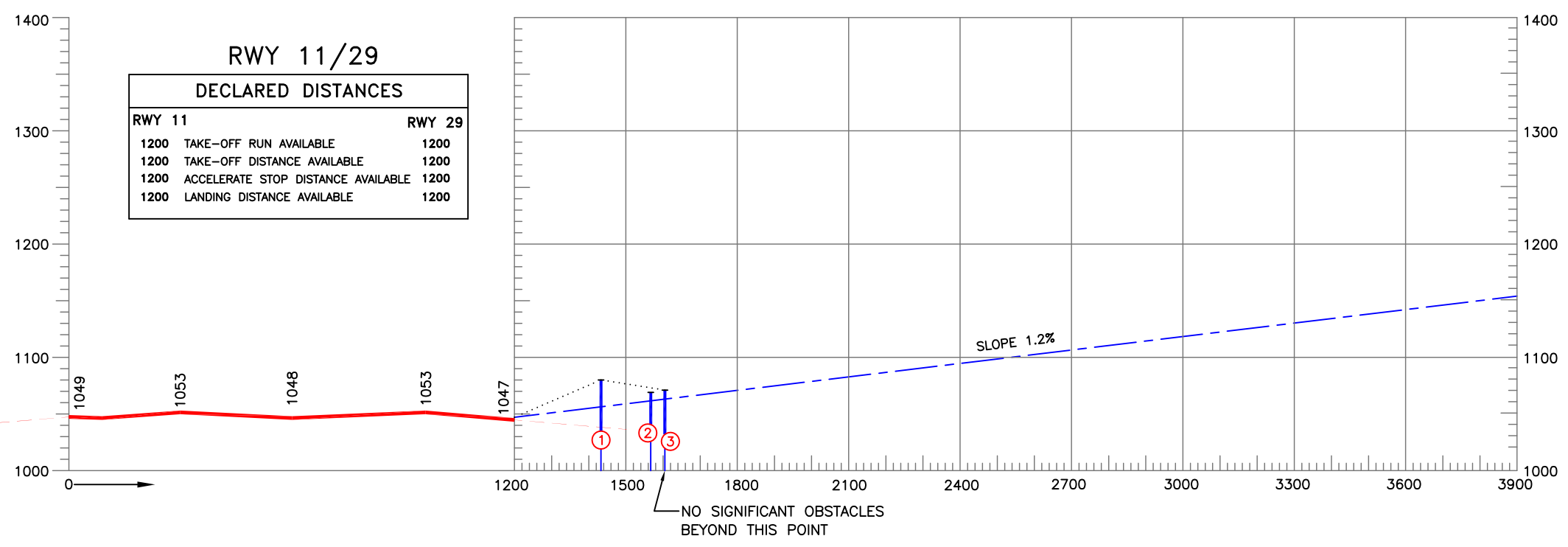
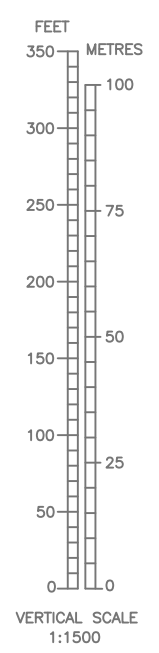
ELEVATIONS IN FEET AND EGM-08
ALL OTHER DIMENSIONS IN METRES

AERODROME OBSTACLE CHART

TYPE -A (OPERATING LIMITATIONS)

INDIA/SATNA
SATNA AIRPORT/RWY 11

MAGNETIC VARIATION 0° (2010)



LEGEND		
	PLAN	PROFILE
IDENTIFICATION NUMBER	①	①
POLE, TOWER, SPIRE, ANTENNA ETC.	⊙	①
TREE OR SHRUB	*	
SPOT ELEV.	■1053	

ORDER OF ACCURACY	
HORIZONTAL	- 3.0m
VERTICAL	- 1ft.

OBST. TABLE FOR APP.29			
S.NO.	UUID	OBJECTS	TOP ELEV. IN FEET
1	VIST_6002	GROOP OF TREE	1080
2	VIST_7014	ELECTRIC POLE	1069
3	VIST_7012	ELECTRIC POLE	1071

NOTES:-

- The objects that have been shielded due to presence of other higher objects have not been shown in this chart.
- Datum - All Elevations are in EGM-2008.
- Periphery road without traffic is no obstacle.
- Consult Notam for latest information.
- Rwy directions rounded to nearest degree. (Magnetic) (In degree minute : Rwy 11/29 = 108°15'/288°15')(2010) (In degree minute : Rwy 11/29 = 108°02'/288°02')(2023)
- Magnetic variation rounded to nearest degree 0°15'W, Annual rate of change 1'E (2010).
- All obstacles shown in this chart are based on aeronautical obstacle Survey Aug.2023.
- Chart prepared based on CAR Section 9 AS&ATM

AMENDMENT RECORD		
NO.	DATE	ENTERED BY