


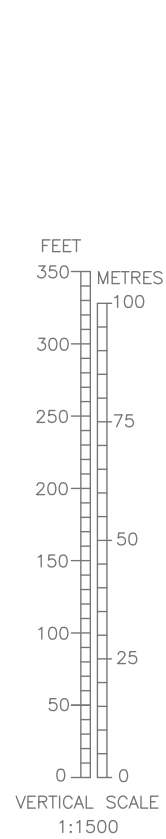
AERODROME OBSTACLE CHART

TYPE -A (OPERATING LIMITATIONS)

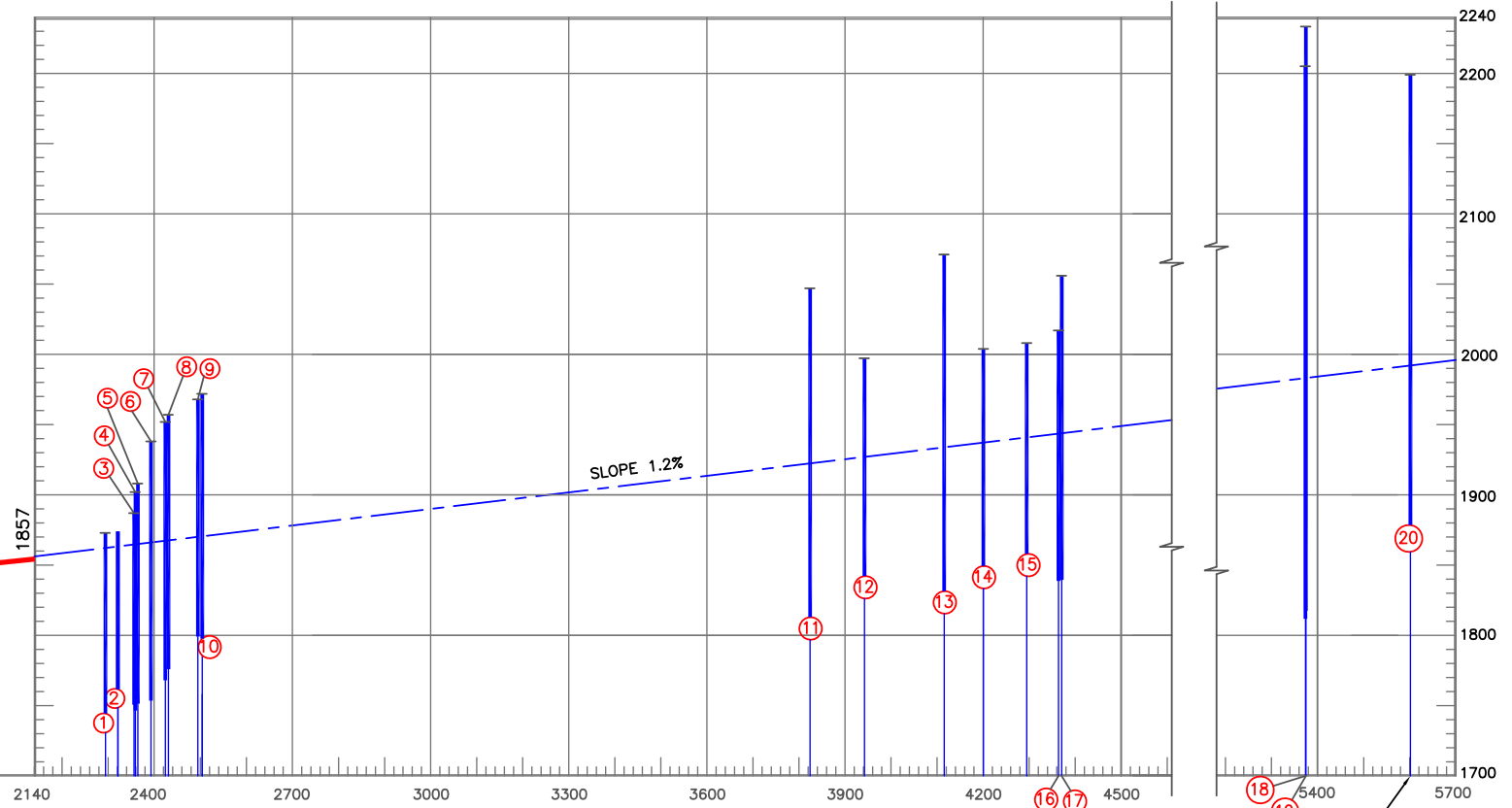
INDIA/DEHRADUN
DEHRADUN AIRPORT/ RWY 08

ELEVATIONS IN FEET
ALL OTHER DIMENSIONS IN METRES

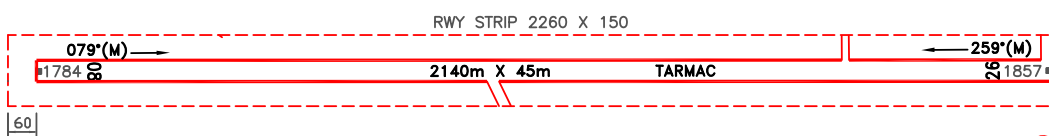
MAGNETIC VARIATION -1°E (2010)



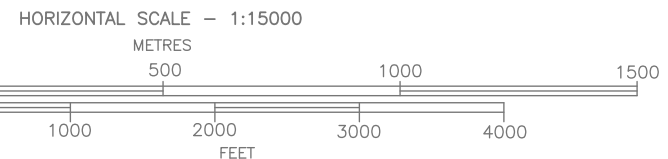
RWY 08		RWY 26	
2140	TAKE-OFF RUN AVAILABLE	2140	
2140	TAKE-OFF DISTANCE AVAILABLE	2140	
2140	ACCELERATE STOP DISTANCE AVAILABLE	2140	
2140	LANDING DISTANCE AVAILABLE	1110	



NO SIGNIFICANT OBSTACLES BEYOND THIS POINT



ORDER OF ACCURACY	
HORIZONTAL	- 3.0m
VERTICAL	- 1ft.



LEGEND		
	PLAN	PROFILE
IDENTIFICATION NUMBER	①	
POLE, TOWER, SPIRE, ANTENNA ETC...	⊙	
TREE	*	
HIGH TENSION LINE	~~~~~	
MOBILE ROAD TRAFFIC	▬	
BUILDING OR HUT	■	
HEIGHT AMSL	1873	

OBSTACLE LIST APP. 26					
SL No.	UID	OBJECT	SL No.	UID	OBJECT
1.	1318	MOBILE ROAD TRAFFIC	8.	1290	GROUP OF TREE
2.	1283	GROUND ELEVATION	9.	1293	GROUP OF TREE
3.	1089	MOBILE ROAD TRAFFIC	10.	1296	GROUP OF TREE
4.	1284	TREE	11.	1303	GROUP OF TREE
5.	1098	ELECTRIC POLE	12.	1304	GROUND ELEVATION
6.	1285	GROUP OF TREE	13.	1305	GROUP OF TREE
7.	1287	GROUP OF TREE	14.	1315	ELECTRIC POLE
			15.	1314	HOUSE
			16.	1313	ELECTRIC POLE
			17.	1306	ELECTRIC POLE
			18.	1328	TREE
			19.	1329	TREE
			20.	1331	MOBILE ROAD TRAFFIC

NOTES:-

- The objects that have been shielded due to presence of other higher objects have not been shown in this chart.
- Datum - All Elevations are EGM 08
- Periphery road without traffic is no obstacle.
- Consult Notam for latest information.
- Rwy directions rounded to nearest degree. (Magnetic) (In degree minute : Rwy 08/26 = 078°38'/258°38'), (2010) (In degree minute : Rwy 08/26 = 078°30'/258°30'), (2018)
- Magnetic Variation rounded to nearest degree 1°00'E Annual rate of change 01'E(2010)
- All obstacles shown in this chart are based on aeronautical obstacle Survey March 2018.
- Chart prepared based on CAR Section 9 AS & ATM series 'G', Part-I Revision 4. 26 AUG. 2014.

AMENDMENT RECORD		
NO.	DATE	ENTERED BY

AERONAUTICAL INFORMATION UPTO - JUNE 2018
वैमानिक सूचना . जुन 2018 तक

COMPILED BY- CARTO, AIRPORTS AUTHORITY OF INDIA
संग्रहित किया : कार्टो, भारतीय विमानपत्तन प्राधिकरण

CHART No. AAI/25-OBS/CARTO/2018
चार्ट सं. भा.वि.प्रा./25-अव./कार्टो/2018