

ELEVATIONS IN FEET  
ALL OTHER DIMENSIONS IN METRES

# AERODROME OBSTACLE CHART

TYPE -A (OPERATING LIMITATIONS)

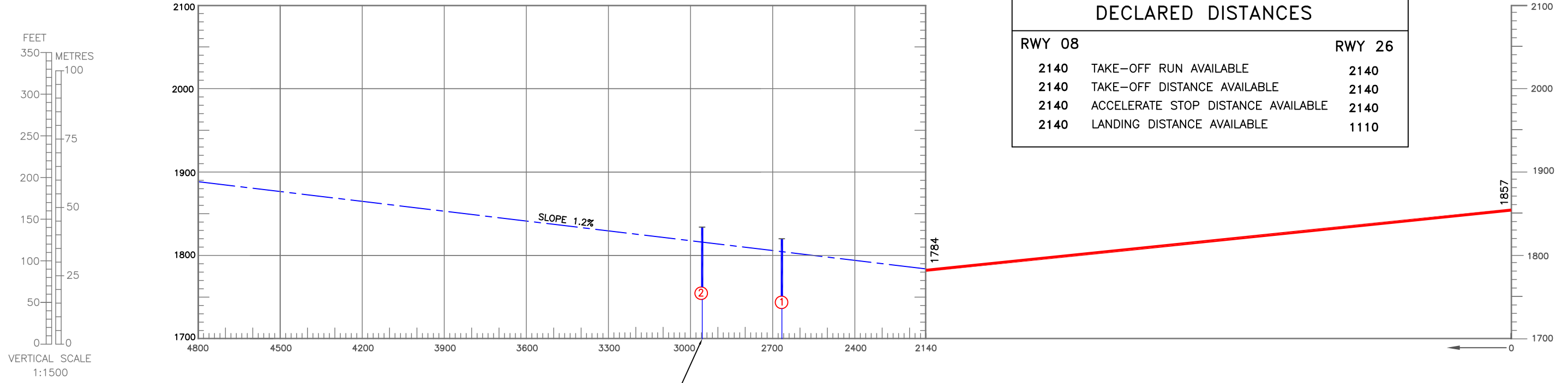
INDIA/DEHRADUN  
DEHRADUN AIRPORT/ RWY 26

MAGNETIC VARIATION -1°E (2010)

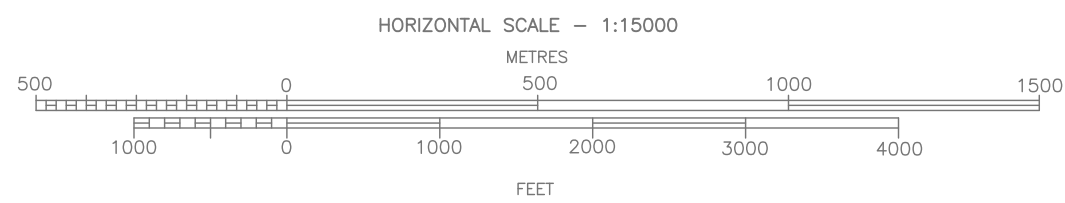
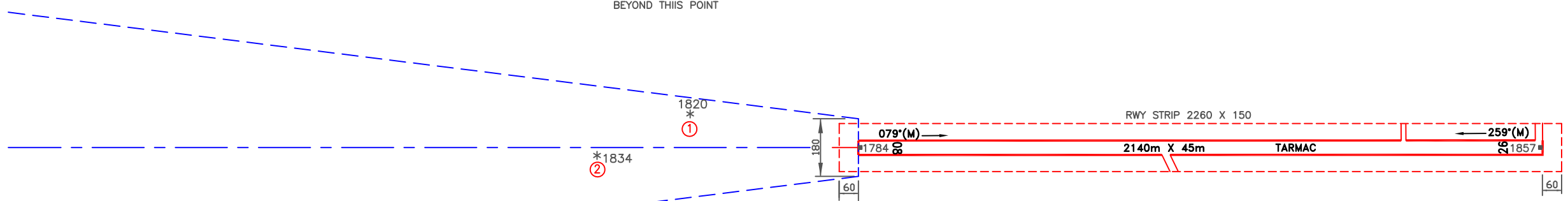
RWY 08/26

### DECLARED DISTANCES

| RWY 08 |                                    | RWY 26 |  |
|--------|------------------------------------|--------|--|
| 2140   | TAKE-OFF RUN AVAILABLE             | 2140   |  |
| 2140   | TAKE-OFF DISTANCE AVAILABLE        | 2140   |  |
| 2140   | ACCELERATE STOP DISTANCE AVAILABLE | 2140   |  |
| 2140   | LANDING DISTANCE AVAILABLE         | 1110   |  |



NO SIGNIFICANT OBSTACLES BEYOND THIS POINT



- NOTES:-
- The objects that have been shielded due to presence of other higher objects have not been shown in this chart.
  - Datum - All Elevations are EGM 08
  - Periphery road without traffic is no obstacle.
  - Consult Notam for latest information.
  - Rwy directions rounded to nearest degree.(Magnetic)  
(In degree minute : Rwy 08/26 = 078°38'/258°38'),(2010)  
(In degree minute : Rwy 08/26 = 078°30'/258°30'),(2018)
  - Magnetic Variation rounded to nearest degree 1°00'E  
Annual rate of change 01'E(2010)
  - All obstacles shown in this chart are based on aeronautical obstacle Survey March 2018.
  - Chart prepared based on CAR Section9 AS & ATM series 'G',Part-I Revision 4. 26 AUG. 2014.

| LEGEND                |      |         |
|-----------------------|------|---------|
|                       | PLAN | PROFILE |
| IDENTIFICATION NUMBER | ①    |         |
| TREE                  | *    | ①       |
| HEIGHT EGM 08         | 1820 |         |

| OBSTACLE LIST APP. 08 |      |               |
|-----------------------|------|---------------|
| SL No.                | UID  | OBJECT        |
| 1.                    | 1199 | GROUP OF TREE |
| 2.                    | 1215 | GROUP OF TREE |

| ORDER OF ACCURACY |        |
|-------------------|--------|
| HORIZONTAL        | - 3.0m |
| VERTICAL          | - 1ft. |

| AMENDMENT RECORD |      |            |
|------------------|------|------------|
| NO.              | DATE | ENTERED BY |
|                  |      |            |

AERONAUTICAL INFORMATION UPTO - JUNE 2018  
वैमानिक सूचना . जुन 2018 तक

COMPILED BY- CARTO, AIRPORTS AUTHORITY OF INDIA  
संग्रहित किया : कार्टो, भारतीय विमानपत्तन प्राधिकरण

CHART No. AAI/22-OBS/CARTO/2018  
चाट सं. भा.वि.प्रा./22-अव./कार्टो/2018