

ELEVATIONS IN FEET  
ALL OTHER DIMENSIONS IN METERS

# AERODROME OBSTACLE CHART

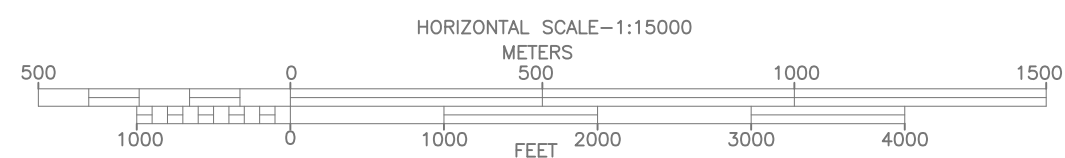
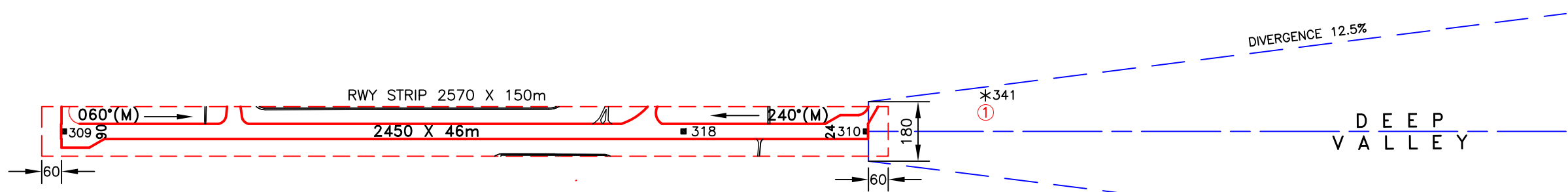
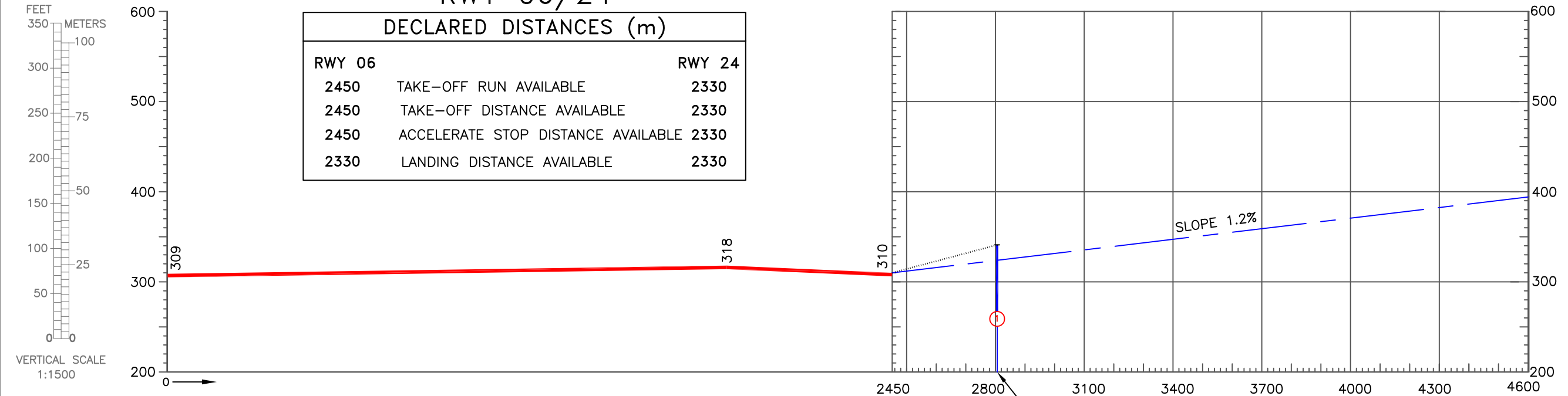
TYPE-A (OPERATING LIMITATIONS)

INDIA / MANGALORE  
MANGALORE AIRPORT/RWY 06

MAGNETIC VARIATION 2°W (2010)

## RWY 06/24

DECLARED DISTANCES (m)	
RWY 06	RWY 24
2450	2330
2450	2330
2450	2330
2330	2330



- NOTES:-**
- The objects that have been shielded due to presence of other higher objects have not been shown in this chart.
  - Datum - All Elevations are in EGM-2008.
  - Periphery road without traffic is no obstacle.
  - Consult Notam for latest information.
  - Rwy directions rounded to nearest degree.(Magnetic)  
(In degree minute : Rwy 06/24 =060°17'/240°17') (2010)  
(In degree minute : Rwy 06/24 =059°59'/239°59') (2019)
  - Magnetic variation rounded to nearest degree 1°52'W, Annual rate of change 2' E (2010).
  - All obstacles shown in this chart are based on aeronautical obstacle Survey Oct.2019.
  - Chart prepared based on CAR Section 9 AS&ATM Series 'G', Part-I.

AMENDMENT RECORDS		
No.	DATE	REMARKS
1.	14.12.20	Dec distances Rwy 24 amend. as per JGM(ATM) mail dt.09Dec.2020.

LEGEND		
	PLAN	PROFILE
IDENTIFICATION NUMBER	①	
TREE OR SHRUB	*	
RWY ELEV.(SPOT)	■ 318	
ROAD	=	

**ORDER OF ACCURACY**

HORIZONTAL - 3.0m

VERTICAL - 1ft

OBSTACLE TABLE APP. RWY 24		
S.NO.	APP.CHART UID	OBJECT
1.	6817	GROUP OF TREE

AERONAUTICAL INFORMATION UPTO - NOV. 2020  
वैमानिक सूचना - नवम्बर 2020 तक

COMPILED BY-CARTO, AIRPORTS AUTHORITY OF INDIA  
संग्रहित किया : कार्टो, भारतीय विमानपत्तन प्राधिकरण

(UPDATED AS ON 15.09.2023)

CHART NO. AAI/33-OBS/CARTO/2020  
चार्ट सं. भा.वि.प्रा./33-अव./कार्टो/2020