

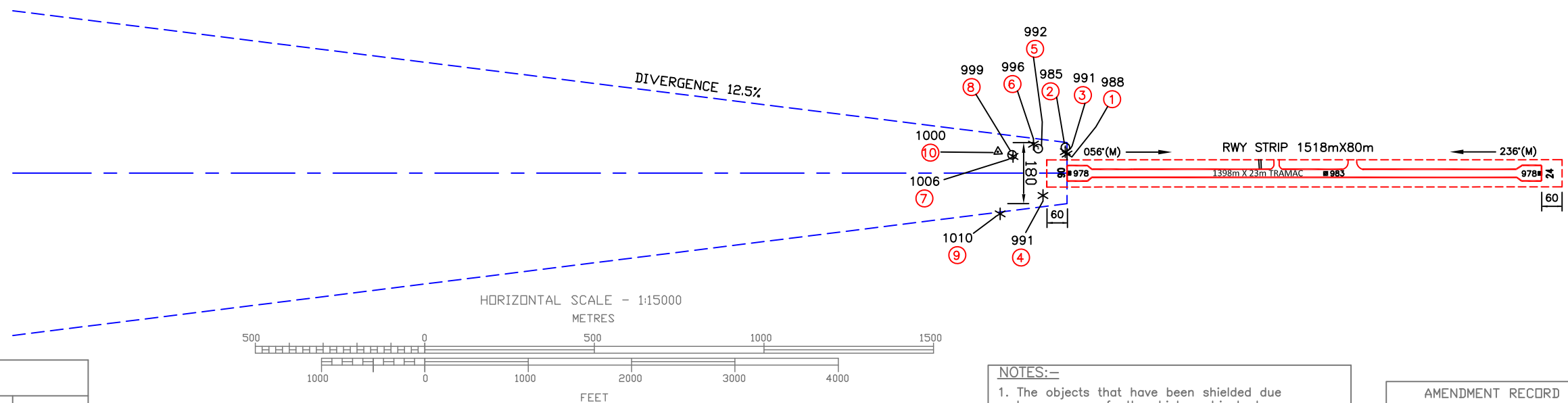
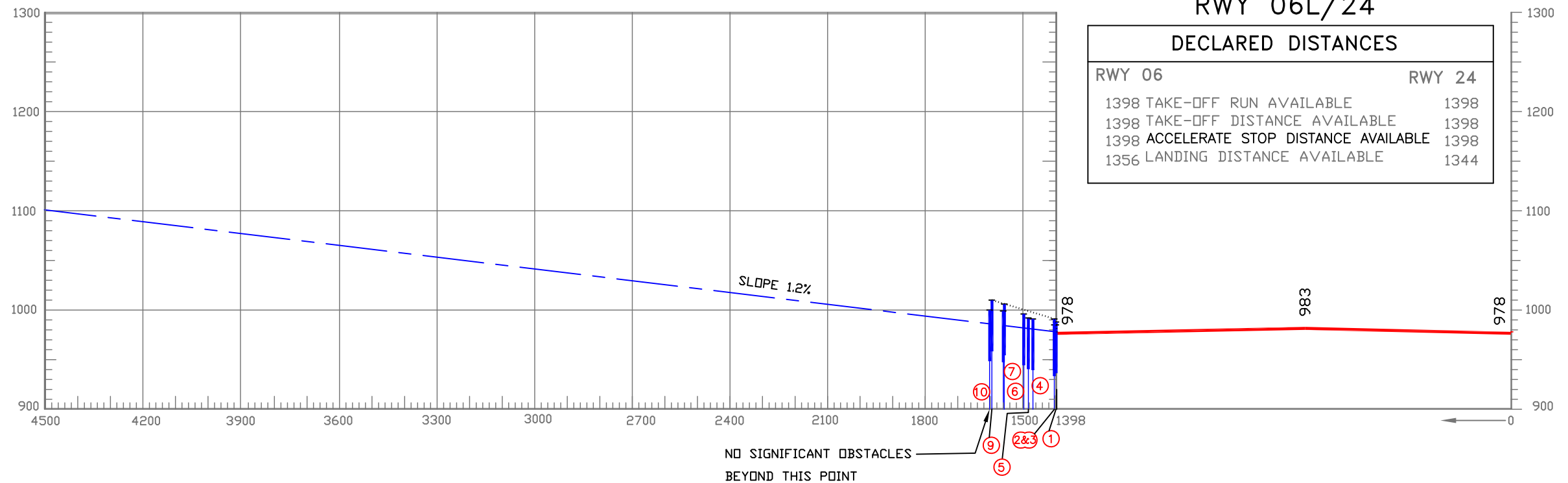
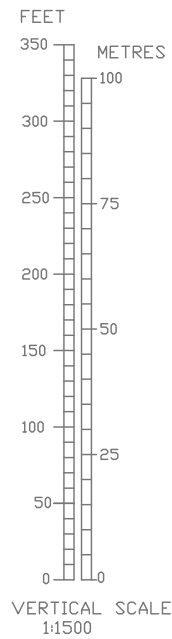
ELEVATIONS IN FEET AND EGM-08
ALL OTHER DIMENSIONS IN METRES

AERODROME OBSTACLE CHART

TYPE -A (OPERATING LIMITATIONS)

INDIA/CHITRAKOOT
CHITRAKOOT AIRPORT/RWY 24

MAGNETIC VARIATION 0°,(2010)



LEGEND		
	PLAN	PROFILE
IDENTIFICATION NUMBER	①	
RWY ELEV. SPOT	■ 983	
TREE OR SHRUB	*	①
HOARDING	▲	
POLE, TOWER, SPIRE, ANTENNA ETC.	○	

ORDER OF ACCURACY
HORIZONTAL - 3.0m
VERTICAL - 1ft.

APP-06L			
S.No.	UID	OBJECT	ELEV Ft.
1T	VECT_6311	TREE	988
2P	VECT_7037	ELECTRIC POLE	985
3T	VECT_6230	GROUP OF TREES	991
4T	VECT_6306	TREE	991
5P	VECT_7036	ELECTRIC POLE	992
6T	VECT_6185	GROUP OF TREES	996
7T	VECT_6182	GROUP OF TREES	1006
8P	VECT_7035	ELECTRIC POLE	999
9T	VECT_6175	GROUP OF TREES	1010
10P	VECT_9030	HOARDING	1000

NOTES:-

- The objects that have been shielded due to presence of other higher objects have not been shown in this chart.
- Datum - All Elevations are in EGM-08.
- Periphery road without traffic is no obstacle.
- Consult Notam for latest information.
- Rwy directions rounded to nearest degree.(Magnetic)
(In degree minute : Rwy 06/24 =055°52'/235°52')(2010)
(In degree minute : Rwy 06/24 =055°39'/235°39')(2023)
- Magnetic variation rounded to nearest degree 0.15°E, Annual rate of change 01'E(2010).
- All obstacles shown in this chart are based on aeronautical obstacle Survey Oct.-2022.
- Chart prepared based on DGCA CAR Section 9AS & ATM series 'G' Part-1.

AMENDMENT RECORD		
No.	Date	DESCRIPTION

AERONAUTICAL INFORMATION UPTO APRIL 2023
वैमानिक सूचना : अप्रैल 2023 तक

COMPILED BY- CARTO, AIRPORTS AUTHORITY OF INDIA
संग्रहित किया : कार्टो, भारतीय विमानपत्तन प्राधिकरण

CHART No.AAI/RCS/26-OBS/CARTO/2023
चार्ट सं. भा.वि.प्रा./26-अव/कार्टो/2023