

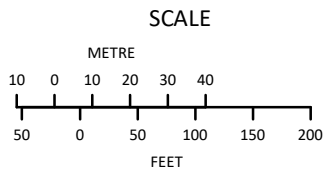
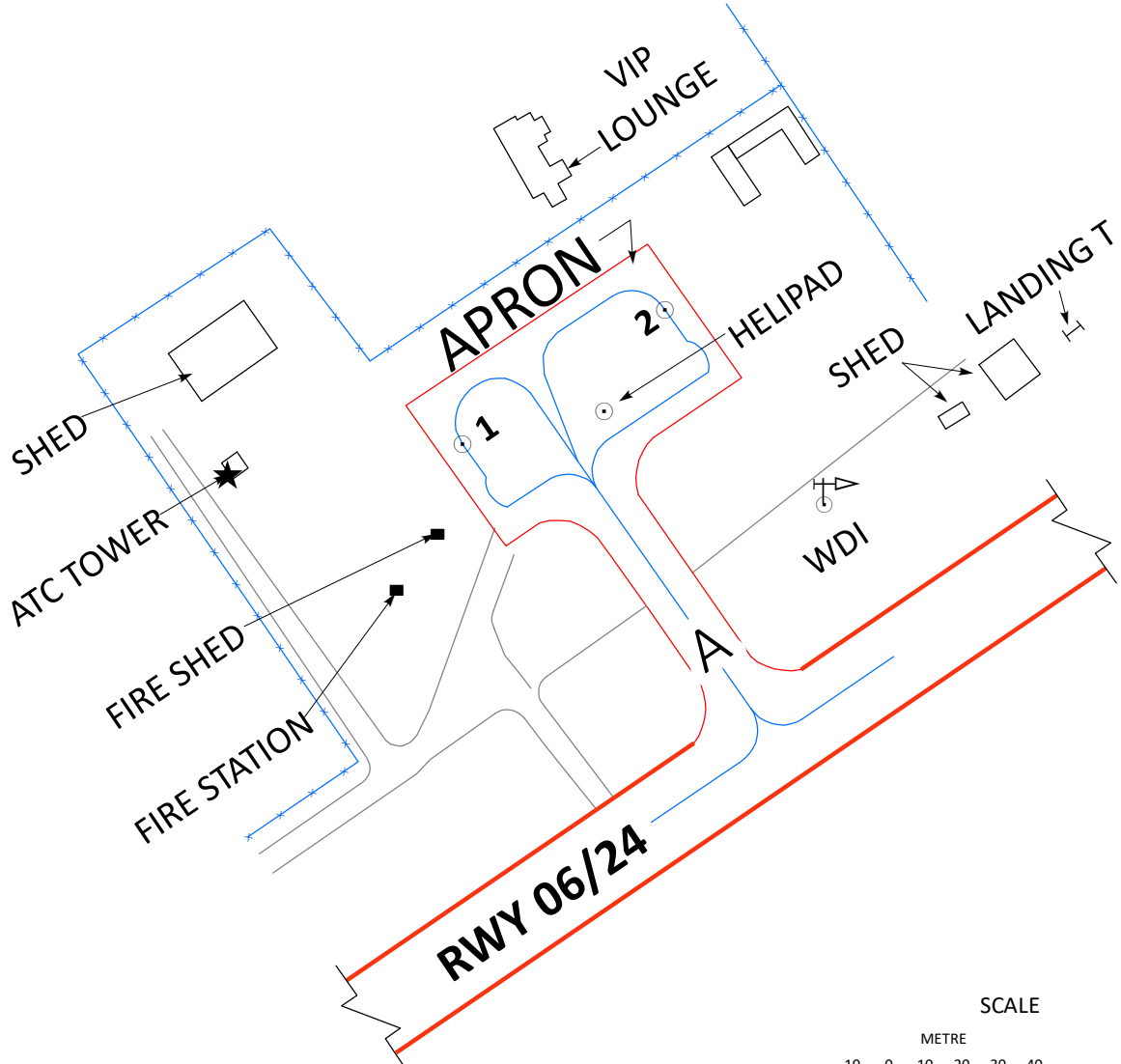
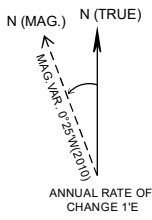
**AIRCRAFT PARKING/
DOCKING CHART**

APRON ELEV.979ft.

**TWR 118.50
BACK-UP 122.25**

**CHITRAKOOT, INDIA
CHITRAKOOT AIRPORT**

- DATUM : HORIZONTAL-WGS - 84:
VERTICAL- EGM-08.
- BEARINGS ARE MAGNETIC.
- DIMENSION IN METRE.
- ELEVATION IN FEET.



LEGEND	
AIRCRAFT STAND	⊙ 2

STAND NO.	WGS CO-ORDINATES FOR AIRCRAFT STANDS	ELEV.IN FEET	SUITABILITY	PCN	STATUS
1	25°10'06.46834"N 080°56'05.98566"E	978	-	19/F/B/X/T	POWER IN/POWER OUT
2	25°10'07.66792"N 080°56'07.96023"E	978	-	19/F/B/X/T	POWER IN/POWER OUT

TWY	PCN	WIDTH
A	19/F/B/X/T	15M.

STAND NO.	WGS CO-ORDINATES FOR AIRCRAFT STANDS	ELEV.IN FEET
HELICOPTER PARKING POINT	25°10'06.75646"N 080°56'07.36811"E	979

DATE OF AERONAUTICAL INFORMATION
JUNE 2023

DRG.NO.AAI - 24/PDC/2023(CARTO)

(UPDATED ON 10.09.2025)