

AERODROME OBSTACLE CHART

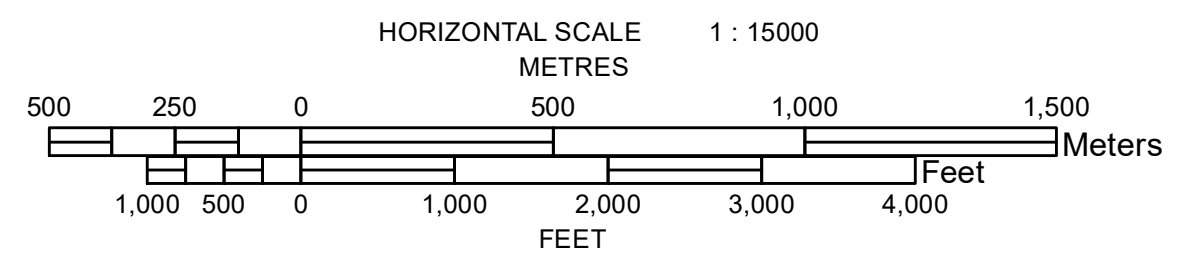
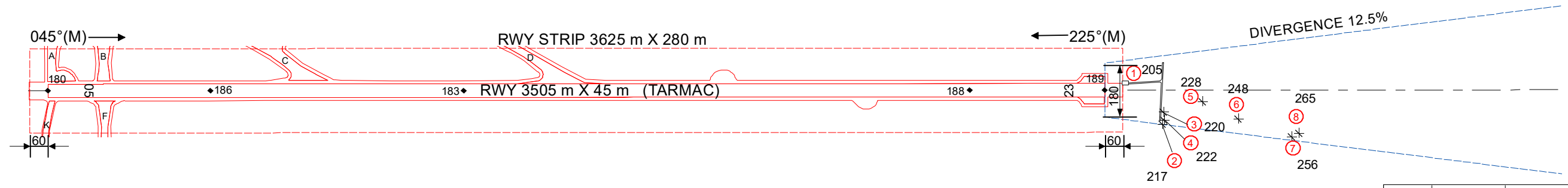

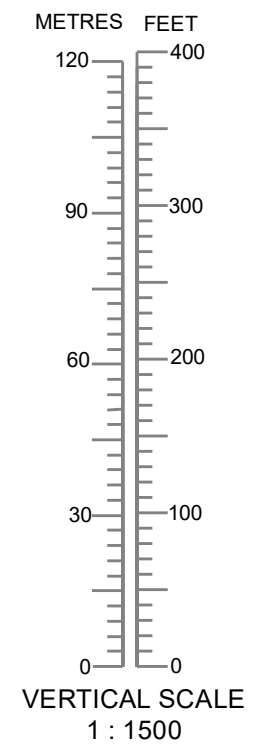
INDIA / AHMEDABAD

ELEVATIONS IN FEET
ALL OTHER DIMENSIONS IN METRES

TYPE - A (OPERATING LIMITATIONS)

SARDAR VALLABHBHAI PATEL INTL. AIRPORT / RWY 05

MAGNETIC VARIATION 0° 15' W (2010)



LEGEND		
	PLAN	PROFILE
IDENTIFICATION NUMBER	①	⋮
MOBILE ROAD TRAFFIC	▬	⋮
TREE OR SHRUB	✕	⋮
RWY ELEV. (SPOT)	• 189	⋮

ORDER OF ACCURACY
HORIZONTAL : 3.0 m
VERTICAL : 1.0 ft

NOTES:

- The objects that have been shielded due to presence of other higher objects have not been shown in this chart.
- Datum - All Elevations are EGM08.
- Periphery Road without traffic is no obstacle.
- Consult NOTAM for latest information.
- Considering App.Lights and LLZ Antenna as frangible are not taken in this chart
- RWY direction rounded to nearest degree.(Magnetic) (In degree minute : RWY 05/23 = 044°31'/224°31') (taken upto 2022)
- All obstacles shown in this chart are based on Aeronautical Obstacle Survey of September, 2021.
- Chart prepared based on CAR Section 9 AS & ATM Series 'G' Part-I.

SLNO	UUID	OBJECT
1	VAAH 8014	Mobile Road Traffic
2	VAAH 6132	Tree
3	VAAH 6130	Tree
4	VAAH 6057	Tree
5	VAAH 6063	Tree
6	VAAH 6194	Group of Trees
7	VAAH 6104	Group of Trees
8	VAAH 6103	Group of Trees

AMENDMENT RECORD		
NO.	DATE	ENTERED BY

AERONAUTICAL INFORMATION UPTO - SEPTEMBER 2021