


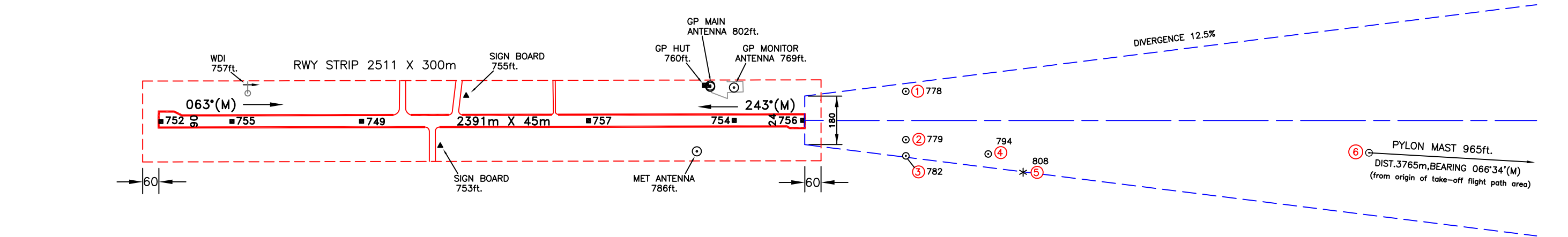
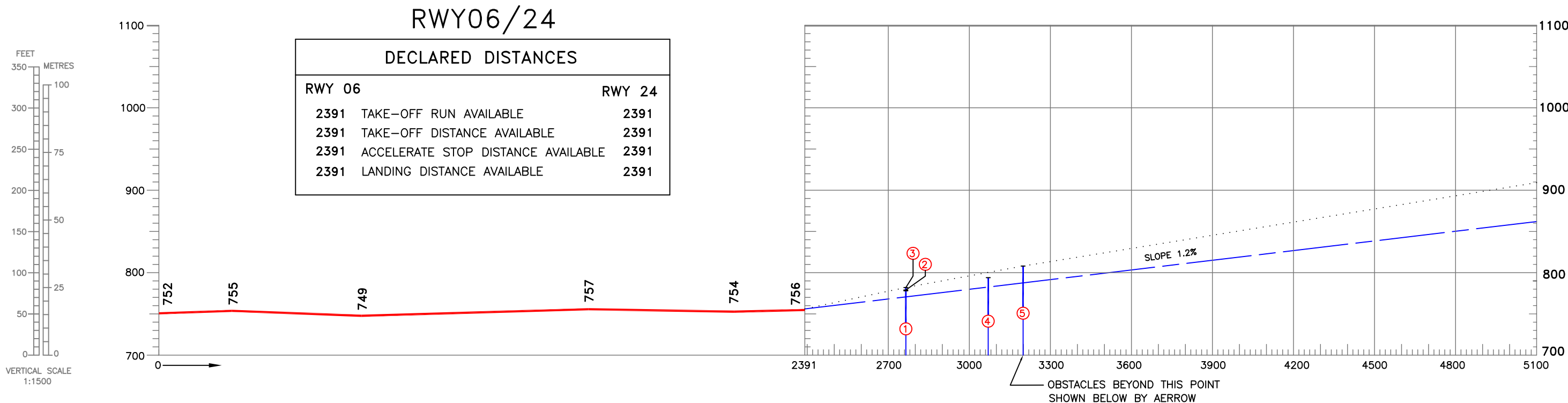
ELEVATIONS IN FEET  
ALL OTHER DIMENSIONS IN METERS

# AERODROME OBSTACLE CHART

TYPE-A (OPERATING LIMITATIONS)

INDIA/JHARSUGUDA  
JHARSUGUDA AIRPORT/RWY 06

MAGNETIC VARIATION 1°W (2010)



- NOTES:-**
- The objects that have been shielded due to presence of other higher objects have not been shown in this chart.
  - Datum - All Elevations are in EGM-08.
  - Periphery road without traffic is no obstacle.
  - Consult Notam for latest information.
  - Rwy directions rounded to nearest degree.(Magnetic)  
(In degree minute : Rwy 06/24 = 063°16'/243°16'),2010  
(In degree minute : Rwy 06/24 = 063°02'/243°02'),2024
  - Magnetic Variation rounded to nearest degree 0°30'W, Annual Rate of change 01'E (2010).
  - All obstacles shown in this chart are based on aeronautical obstacle Survey August 2023.
  - Chart prepared based on DGCA CAR Section 9AS & ATM series 'G' Part-I.

LEGEND		
	PLAN	PROFILE
IDENTIFICATION NUMBER	①	①
POLE,TOWER,SPIRE,ANTENNA ETC...	⊙	⊙
TREE OR SHRUB	*	*
RWY ELEV.(SPOT)	■757	■757

ORDER OF ACCURACY  
HORIZONTAL - 3.0m  
VERTICAL - 1ft

S.NO.	UID	OBJECT	TOP ELEV.FT.
1	VEJH_7022	LIGHT POLE	778
2	VEJH_7023	LIGHT POLE	779
3	VEJH_7024	LIGHT POLE	782
4	VEJH_7043	ELECTRIC POLE	794
5	VEJH_6022	GROUP OF TREE	808
6	VEJH_7109	PYLON MAST	965

AMENDMENT RECORD		
NO.	DATE	ENTERED BY

AERONAUTICAL INFORMATION UPTO - FEBRUARY 2024

वैमानिक सूचना - फरवरी 2024 तक

COMPILED BY- CARTO, AIRPORTS AUTHORITY OF INDIA

संग्रहित किया - कार्टो, भारतीय विमानपत्तन प्राधिकरण

CHART No.AAI/26-OBS/CARTO/2024

चार्ट सं. भा.वि.प्रा./26-अव./कार्टो/2024