

ELEVATIONS IN FEET
ALL OTHER DIMENSIONS IN METERS

AERODROME OBSTACLE CHART

TYPE-A (OPERATING LIMITATIONS)

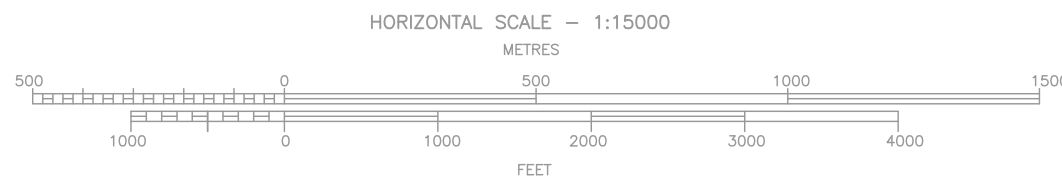
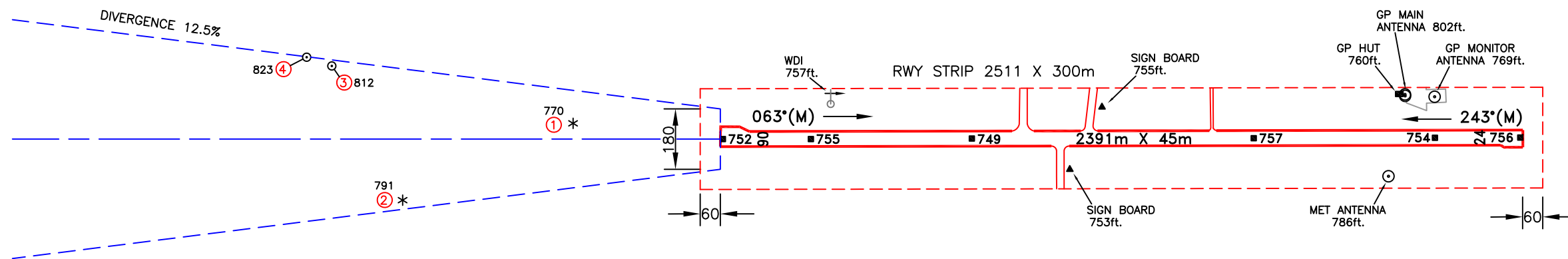
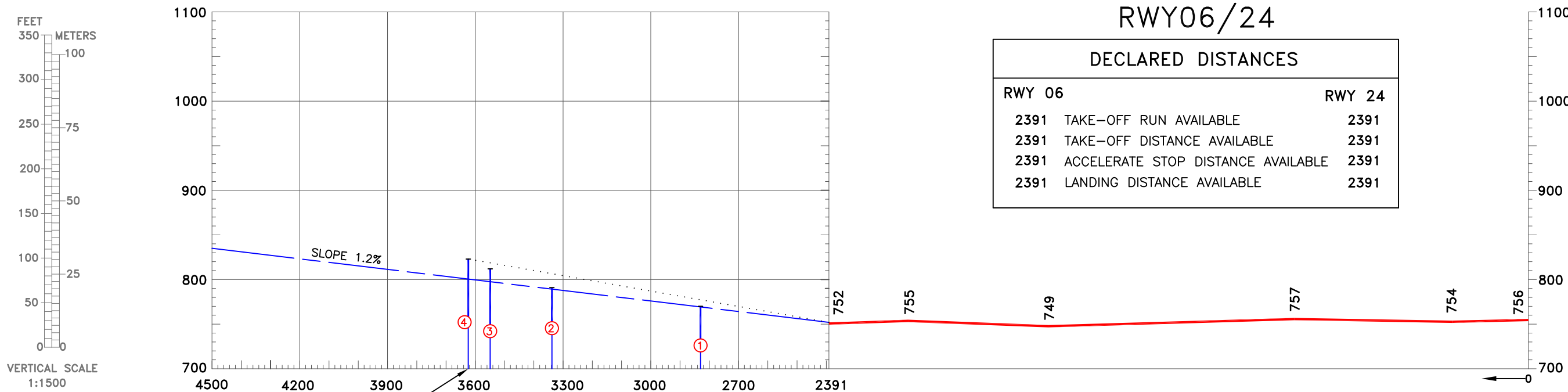
INDIA/JHARSUGUDA
JHARSUGUDA AIRPORT/RWY 24

MAGNETIC VARIATION 1°W (2010)

RWY06/24

DECLARED DISTANCES

RWY 06	RWY 24
2391 TAKE-OFF RUN AVAILABLE	2391
2391 TAKE-OFF DISTANCE AVAILABLE	2391
2391 ACCELERATE STOP DISTANCE AVAILABLE	2391
2391 LANDING DISTANCE AVAILABLE	2391



LEGEND

	PLAN	PROFILE
IDENTIFICATION NUMBER	①	①
POLE, TOWER, SPIRE, ANTENNA ETC...	⊙	⊙
TREE OR SHRUB	*	*
RWY ELEV.(SPOT)	■757	■757

ORDER OF ACCURACY	
HORIZONTAL	- 3.0m
VERTICAL	- 1.0ft.

OBST. TABLE FOR APP.06			
S.NO.	UID	OBJECT	TOP ELEV.FT.
1	VEJH_6030	GROUP OF TREE	770
2	VEJH_6034	GROUP OF TREE	791
3	VEJH_7079	FLOOD LIGHT MAST	812
4	VEJH_7080	FLOOD LIGHT MAST	823

NOTES:-

- The objects that have been shielded due to presence of other higher objects have not been shown in this chart.
- Datum - All Elevations are in EGM-08.
- Periphery road without traffic is no obstacle.
- Consult Notam for latest information.
- Rwy directions rounded to nearest degree.(Magnetic)
(In degree minute : Rwy 06/24 = 063°16'/243°16'),2010
(In degree minute : Rwy 06/24 = 063°02'/243°02'),2024
- Magnetic Variation rounded to nearest degree 0°30'W, Annual Rate of change 01'E (2010).
- All obstacles shown in this chart are based on aeronautical obstacle Survey August 2023.
- Chart prepared based on DGCA CAR Section 9AS & ATM series 'G' Part-I.

AMENDMENT RECORD

NO.	DATE	ENTERED BY

AERONAUTICAL INFORMATION UPTO - FEBRUARY 2024

COMPILED BY- CARTO, AIRPORTS AUTHORITY OF INDIA

CHART No.AAI/27-OBS/CARTO/2024

वैमानिक सूचना - फरवरी 2024 तक

संग्रहित किया - कार्टो, भारतीय विमानपत्तन प्राधिकरण

चार्ट सं. भा.वि.प्रा./27-अव./कार्टो/2024