

AERODROME CHART

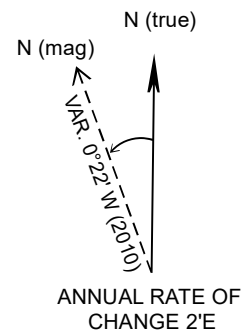
22°19'48.07" N
073°13'07.86" E

AD. ELEV. 131 ft.

TWR 122.35
BACK UP 118.325

VADODARA, INDIA
VADODARA AIRPORT

RWY	DIRECTION	THR CO-ORDINATES	THR. ELEV.	BEARING STRENGTH
4	045°	22°19'46.57" N 073°13'09.59" E	127	53/F/B/W/T
22	225°	22°20'39.05" N 073°14'04.62" E	129	
HS1	AT THE INTERSECTION OF APRON PARKING STAND NO.2 AND THE ROAD LEADING TO FLYING CLUB.			

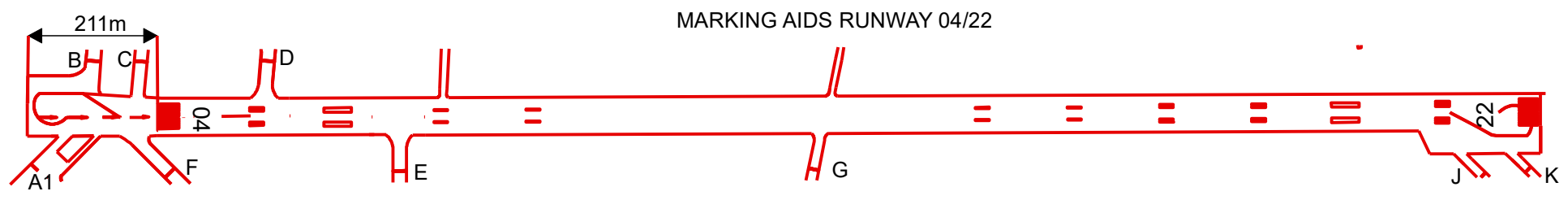
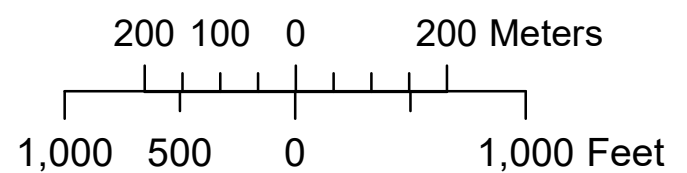
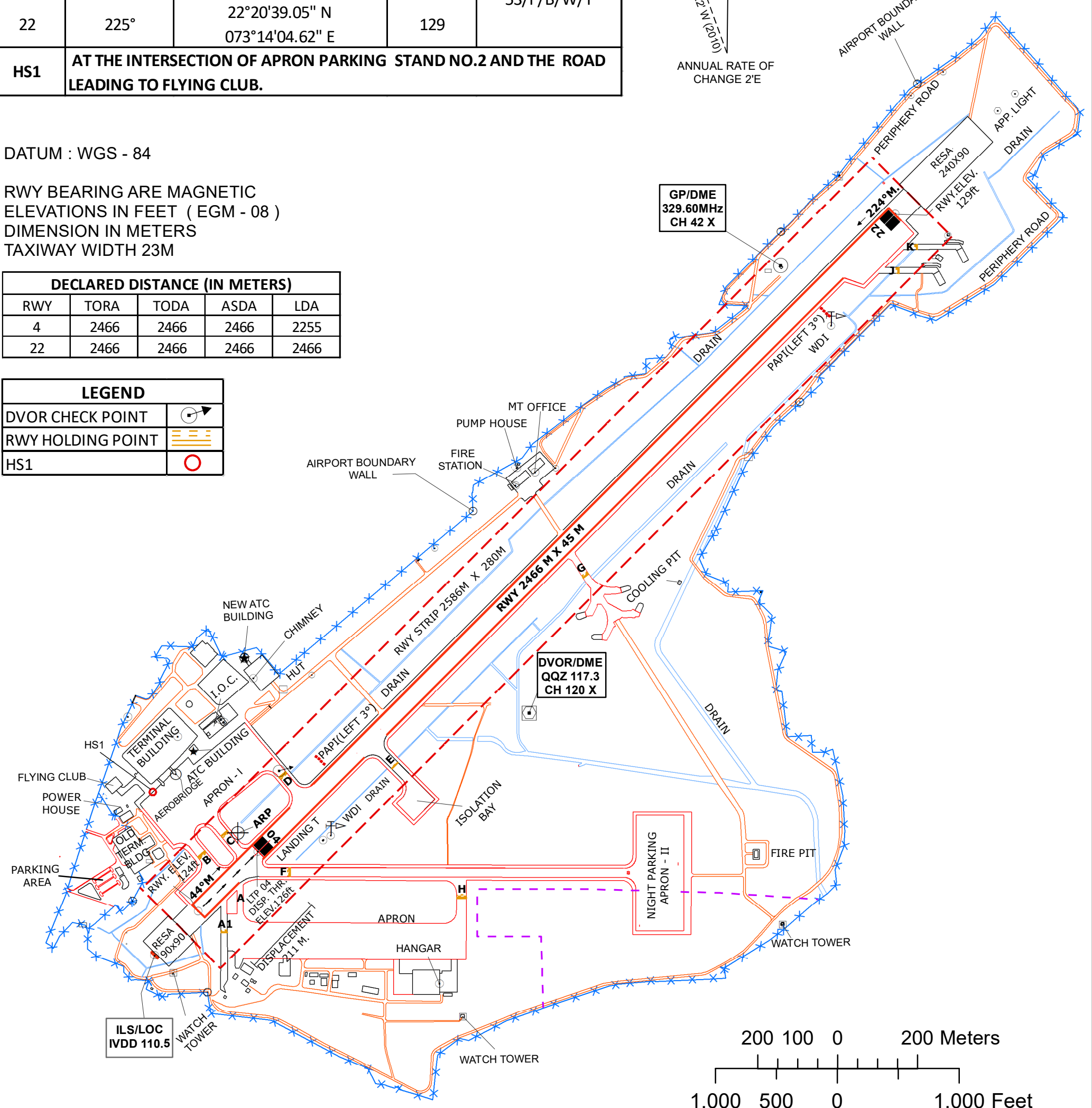


DATUM : WGS - 84

RWY BEARING ARE MAGNETIC
ELEVATIONS IN FEET (EGM - 08)
DIMENSION IN METERS
TAXIWAY WIDTH 23M

DECLARED DISTANCE (IN METERS)				
RWY	TORA	TODA	ASDA	LDA
4	2466	2466	2466	2255
22	2466	2466	2466	2466

LEGEND	
DVOR CHECK POINT	
RWY HOLDING POINT	
HS1	



NOTE: AERONAUTICAL GROUND LIGHTS ARE NOT SHOW IN THIS CHART

DATE OF AERONAUTICAL INFORMATION
MARCH 2024

UPDATED AS ON 02/09/2024

DRG. NO. - AAI/39-A-C/2024