

ELEVATIONS IN FEET
ALL OTHER DIMENSIONS IN METRES

AERODROME OBSTACLE CHART

TYPE -A (OPERATING LIMITATIONS)

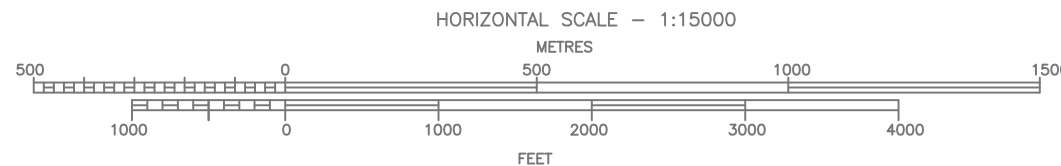
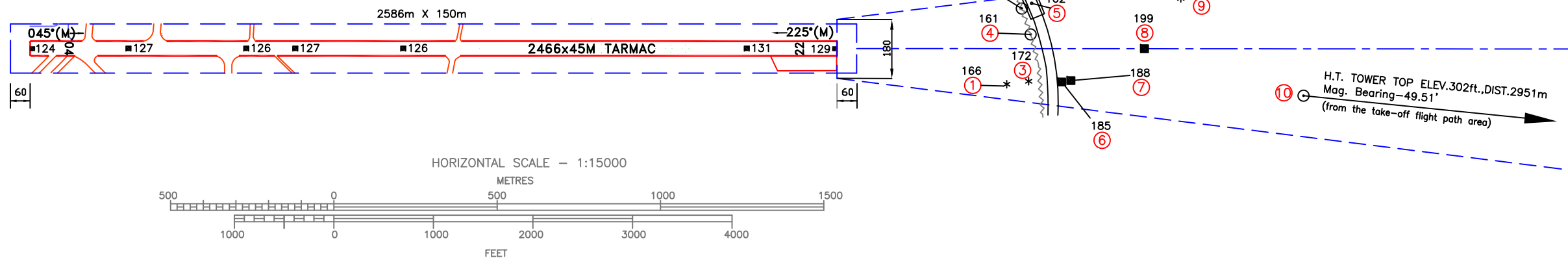
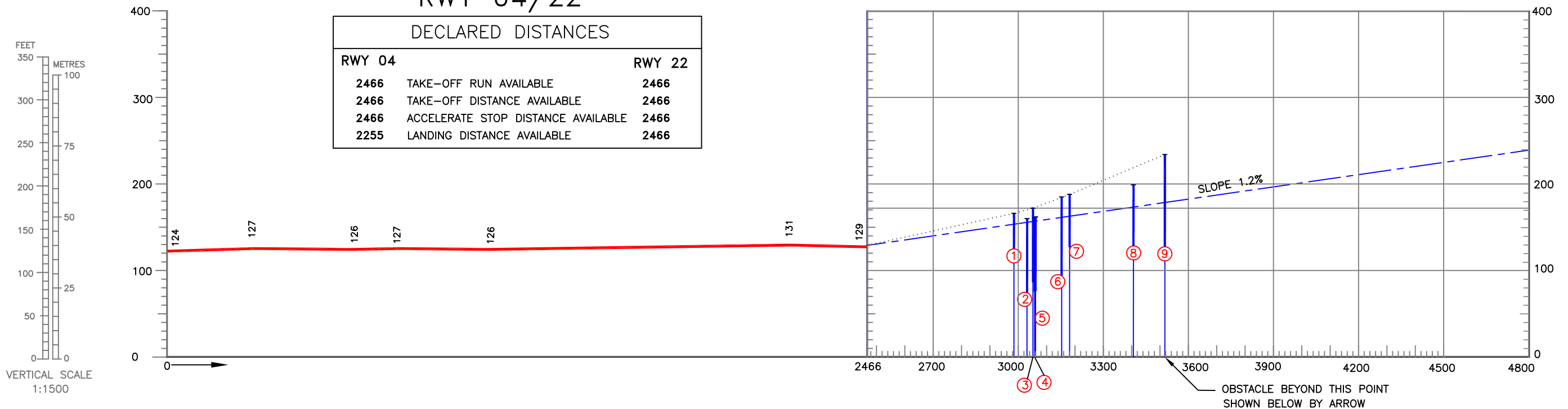
INDIA/VADODARA
VADODARA AIRPORT/RWY 04

MAGNETIC VARIATION 0° (2010)

RWY 04/22

DECLARED DISTANCES

RWY 04		RWY 22	
2466	TAKE-OFF RUN AVAILABLE	2466	
2466	TAKE-OFF DISTANCE AVAILABLE	2466	
2466	ACCELERATE STOP DISTANCE AVAILABLE	2466	
2255	LANDING DISTANCE AVAILABLE	2466	



S.No.	UID	UUID	OBJECT	T.ELEV Ft.
1	8295	VABO_6034	GROUP OF TREES	166
2	8283	VABO_7198	ELECTRIC POLE	160
3	8163	VABO_6021	GROUP OF TREES	172
4	8158	VABO_7175	ELECTRIC POLE	161
5	7209	VABO_8017	MRT	162
6	8310	VABO_9048	HOARDING	185
7	8311	VABO_9049	HOARDING	188
8		VABO_5202	BUILDING	199
9	6770	VABO_6008	GROUP OF TREES	234
10	6584	VABO_7119	H. T. TOWER	302

ORDER OF ACCURACY	
HORIZONTAL	- 3.0m
VERTICAL	- 1.0ft

NOTES:-

- The objects that have been shielded due to presence of other higher objects have not been shown in this chart.
- Datum - All Elevations are in EGM-08.
- Periphery road without traffic is no obstacle.
- Consult Notam for latest information.
- Rwy directions rounded to nearest degree.(Magnetic).
(In degree minute : Rwy 04/22 =044°39'/224°39')(2010).
(In degree minute : Rwy 04/22 =044°13'/224°13')(2023).
- Magnetic variation rounded to nearest degree 0°22'W, Annual rate of change 2'E (2010).
- All obstacles shown in this chart are based on aeronautical obstacle Survey June 2023.
- Chart prepared based on CAR Section 9 AS&ATM. Series 'G', Part-I.

LEGEND		
	PLAN	PROFILE
IDENTIFICATION NUMBER	①	①
RWY ELEV.(SPOT)	■127	①
BLDG. OR LARGE STRUCTURE	■	①
TREE OR SHRUB	*	①
POLE OR ANTEENA	⊙	①
MOBILE ROAD TREFFIC	≡	①
H.T. LINE	~	①

AMENDMENT RECORD		
NO.	DATE	ENTERED BY

AERONAUTICAL INFORMATION UPTO - MARCH- 2024,
वैमानिक सूचना - मार्च 2024 तक

COMPILED BY : CARTO, AIRPORTS AUTHORITY OF INDIA
संग्रहित किया : कार्टो, भारतीय विमानपत्तन प्राधिकरण

CHART No. AAI/32-OBS/CARTO-2024
चार्ट सं. भा.वि.प्रा./32-अव./कार्टो/2024