

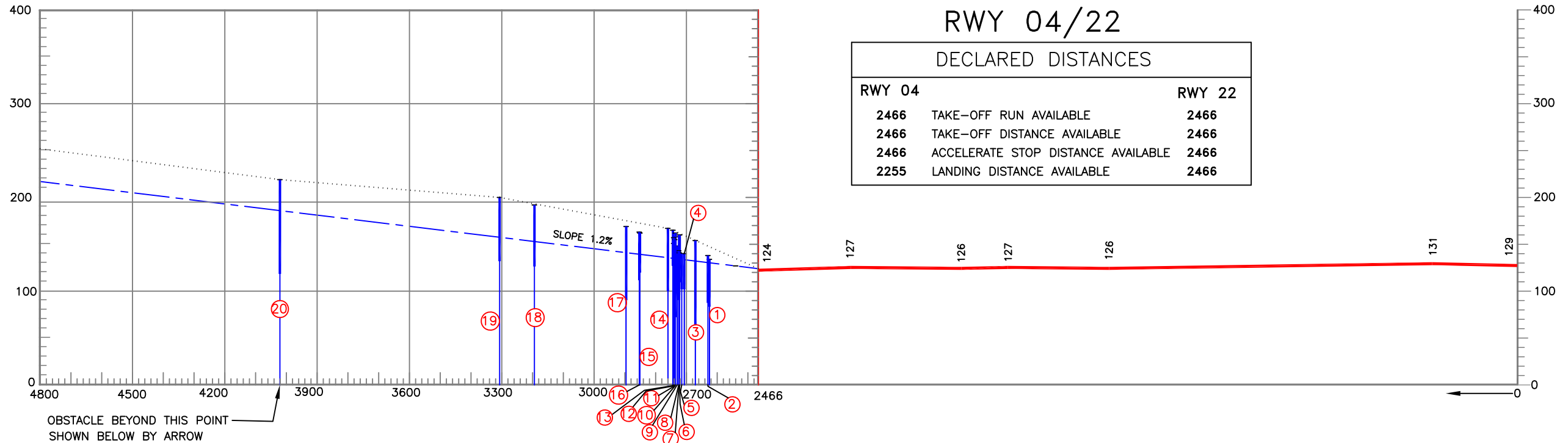
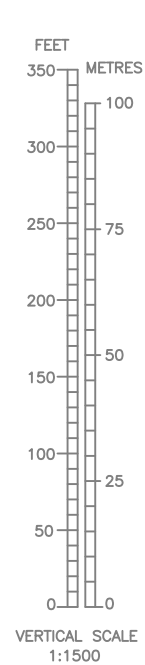
AERODROME OBSTACLE CHART

TYPE -A (OPERATING LIMITATIONS)

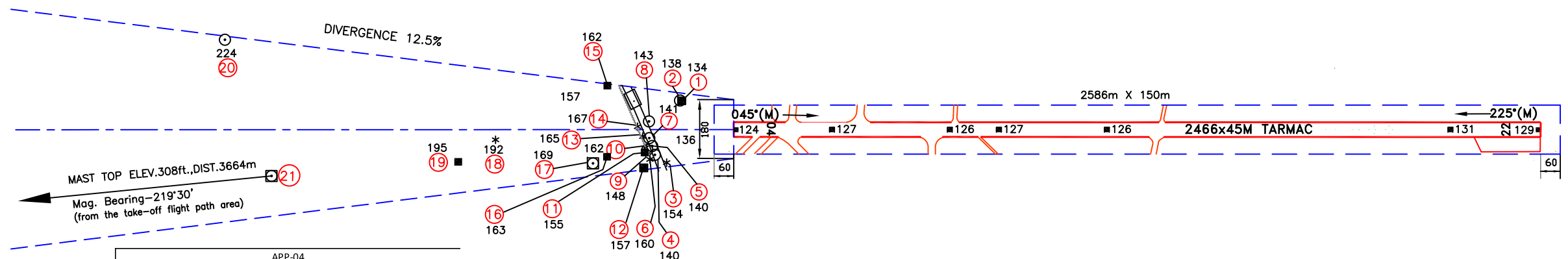
INDIA/VADODARA
VADODARA AIRPORT/RWY 22

ELEVATIONS IN FEET
ALL OTHER DIMENSIONS IN METRES

MAGNETIC VARIATION 0° (2010)



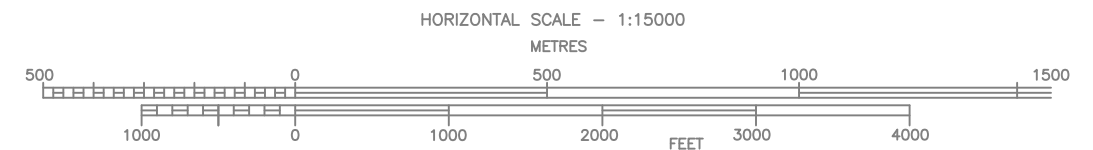
RWY 04/22		DECLARED DISTANCES	
RWY 04		RWY 22	
2466	TAKE-OFF RUN AVAILABLE	2466	
2466	TAKE-OFF DISTANCE AVAILABLE	2466	
2466	ACCELERATE STOP DISTANCE AVAILABLE	2466	
2255	LANDING DISTANCE AVAILABLE	2466	



APP-04				
S.No.	UID	UUID	OBJECT	ELEV.Ft.
1	6194	VABO_5051	LOC. HUT	134
2		VABO_9083	LIGHTNING ARRESTER	138
3	6995	VABO_6013	GROUP OF TREE	154
4	6148	VABO_7076	LIGHT POLE	140
5	8184	VABO_7179	LIGHT POLE	140
6	-	VABO_6045	GROUP OF TREE	160
7	6617	VABO_7138	LIGHT POLE	141
8	8194	VABO_7185	ELECTRIC POLE	143
9	8185	VABO_7180	ELECTRIC POLE	148
10	6754	VABO_6007	GROUP OF TREES	162
11	-	VABO_9094	SOLAR PANEL ON BUILD	155
12	8180	VABO_5158	BUILDING	157
13	6730	VABO_6005	TREE	165
14	6728	VABO_6004	TREE	167
15	8201	VABO_5159	BUILDING	162
16	-	VABO_9105	SOLAR PANEL ON BUILD	163
17	5163	VABO_7010	MAST ON BUILDING	169
18	8232	VABO_6027	GROUP OF TREES	192
19	8233	VABO_5172	POLE ON BUILDING	195
20	5432	VABO_7024	CELLPHONE MAST	224
21	6980	VABO_7142	MAST ON BUILDING TOP	308

NOTES:-

- The objects that have been shielded due to presence of other higher objects have not been shown in this chart.
- Datum - All Elevations are in EGM-08.
- Periphery road without traffic is no obstacle.
- Consult Notam for latest information.
- Rwy directions rounded to nearest degree.(Magnetic).
(In degree minute : Rwy 04/22 =044°39'/224°39')(2010).
(In degree minute : Rwy 04/22 =044°13'/224°13')(2023).
- Magnetic variation rounded to nearest degree 0°22'W, Annual rate of change 2'E (2010).
- All obstacles shown in this chart are based on aeronautical obstacle Survey June 2023.
- Chart prepared based on CAR Section 9 AS&ATM. Series 'G', Part-I.



ORDER OF ACCURACY
HORIZONTAL - 3.0m
VERTICAL - 1ft.

AMENDMENT RECORD		
NO.	DATE	ENTERED BY

LEGEND	
	PROFILE
IDENTIFICATION NUMBER	①
POLE,TOWER,SPIRE,ANTENNA ETC.	⊙
TREE OR SHRUB	*
BUILDG. OR LARGE STRUCTURE	■129
TANK ON BUILD.	□
MAST ON BUILD.	⊠
MOBILE ROAD TREFFIC	=
H.T. LINE	~

AERONAUTICAL INFORMATION UPTO - MARCH- 2024,
वैमानिक सूचना - मार्च 2024 तक

COMPILED BY- CARTO, AIRPORTS AUTHORITY OF INDIA
संग्रहित किया : कार्टो, भारतीय विमानपत्तन प्राधिकरण

CHART No. AAI/31-OBS/CARTO-2024
चार्ट सं. भा.वि.प्रा./31-अव/कार्टो/2024