

AERODROME CHART

**23°17'12.90"N
077°20'13.12"E**

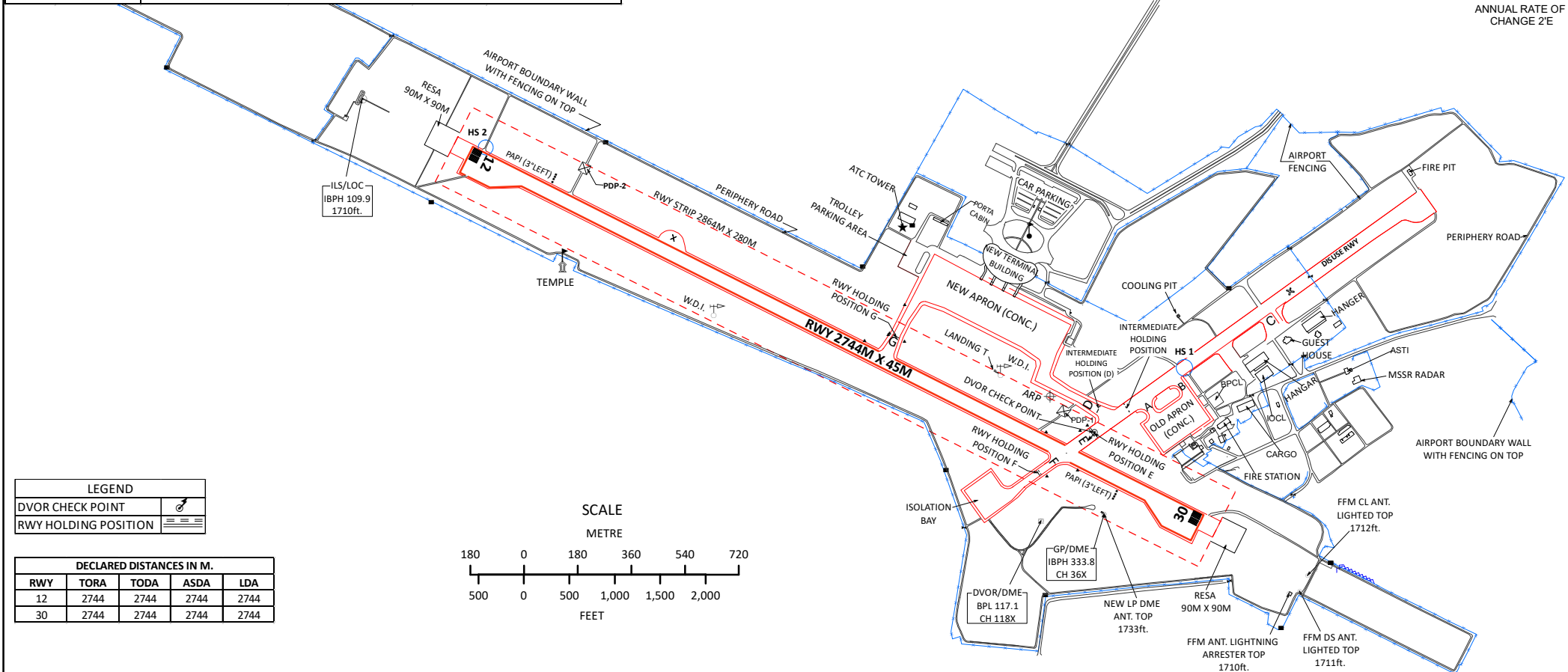
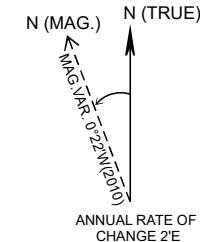
AD.ELEV.1721ft.

TWR 118.05/118.55

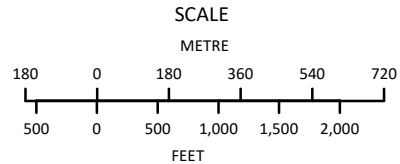
**BHOPAL,INDIA
RAJA BHOJ AIRPORT**

RWY	DIRECTION	THR. COORDINATES	THR.ELEV. IN FT.	BEARING STRENGTH
12	118°	23°17'40.51" N 77°19'05.08" E	1714	0-699M: 63/F/B/W/T 699M-2744M: 88/F/C/W/T
30	298°	23°16'59.09" N 77°20'30.62" E	1712	0-2045M: 88/F/C/W/T 2045M-2744M: 63/F/B/W/T
HOT SPOT 1		ROAD CROSSING TWY "E" OPPOSITE TO FIRE STATION		
HOT SPOT 2		APPROACH ROAD CONNECTING TO BEGINNING OF RWY 12		

- DATUM : HORIZONTAL-WGS - 84:
VERTICAL- EGM-08.
- BEARINGS ARE MAGNETIC.
- DIMENSION IN METRE.
- ELEVATION IN FEET.



LEGEND	
DVOR CHECK POINT	
RWY HOLDING POSITION	



DECLARED DISTANCES IN M.				
RWY	TORA	TODA	ASDA	LDA
12	2744	2744	2744	2744
30	2744	2744	2744	2744

MARKING AIDS & LIGHTING DETAILS RWY 12/30

