

AERODROME OBSTACLE CHART

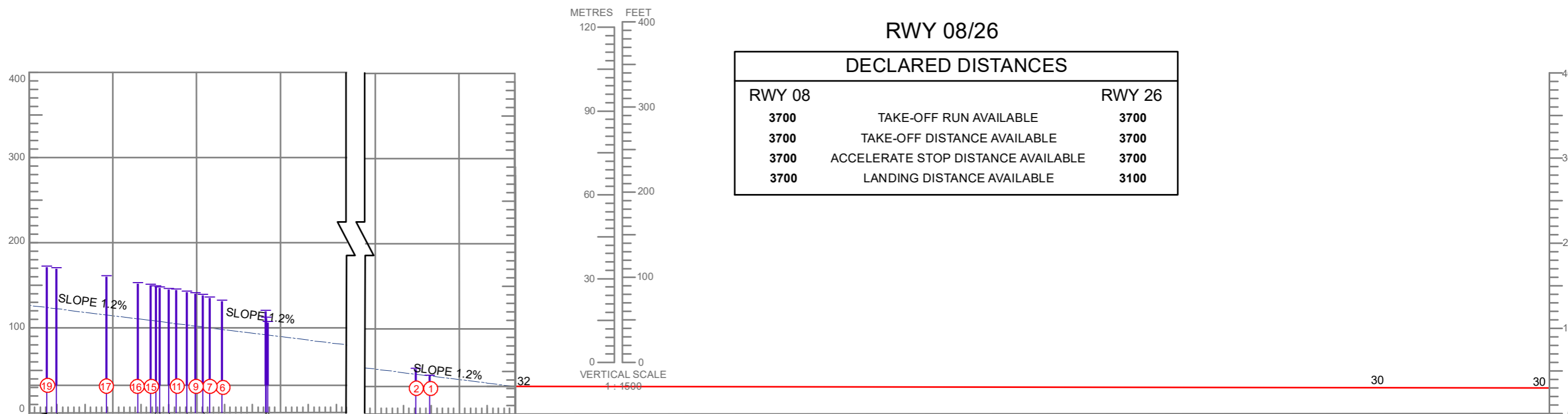
INDIA / NAVI MUMBAI

ELEVATIONS IN FEET
ALL OTHER DIMENSIONS IN METRES

TYPE - A (OPERATING LIMITATIONS)

NAVI MUMBAI INTL. AIRPORT / RWY 26

MAGNETIC VARIATION 0° 45' W (2010)



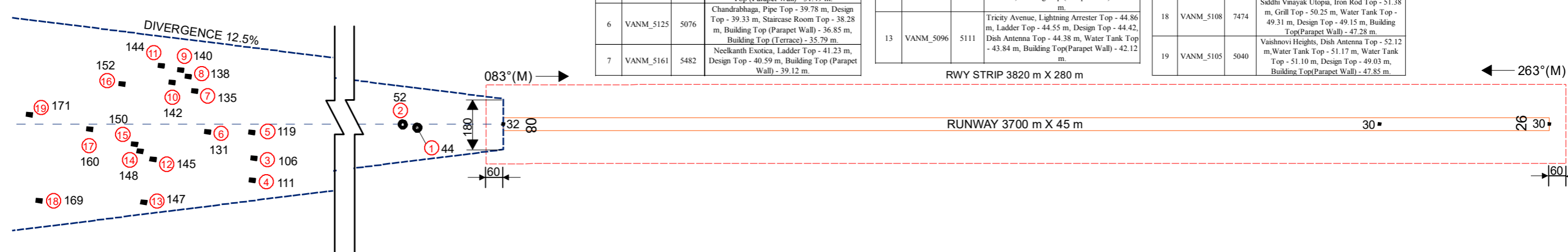
RWY 08			RWY 26		
3700	TAKE-OFF RUN AVAILABLE		3700		
3700	TAKE-OFF DISTANCE AVAILABLE		3700		
3700	ACCELERATE STOP DISTANCE AVAILABLE		3700		
3700	LANDING DISTANCE AVAILABLE		3100		

SNO	UUID	UID	OBJECT
1	VANM_7767	-	HLA Pole Top
2	VANM_9604	-	FF Monitor Antenna, Lightning Arrester Top - 15.98 m, Obstruction Light Top - 15.80 m, Antenna Top - 15.38 m.
3	VANM_5128	5066	Bhagwati Bellavista
4	VANM_5022	5064	RSM Crystal, Ladder Top - 33.89 m, Water Tank Top - 33.61 m, Design Top - 31.41 m, Building Top (Parapet Wall) - 29.89 m.
5	VANM_5127	5151	Suyash Park, Dish Antenna Top - 36.34 m, Grill Top - 35.82 m, Staircase Room Top - 34.93 m, Hoarding Top - 34.05 m, Building Top (Parapet Wall) - 31.49 m.
6	VANM_5125	5076	Chandrabhaga, Pipe Top - 39.78 m, Design Top - 39.33 m, Staircase Room Top - 38.28 m, Building Top (Parapet Wall) - 36.85 m, Building Top (Terrace) - 35.79 m.
7	VANM_5161	5482	Neelkanth Exotica, Ladder Top - 41.23 m, Design Top - 40.59 m, Building Top (Parapet Wall) - 39.12 m.

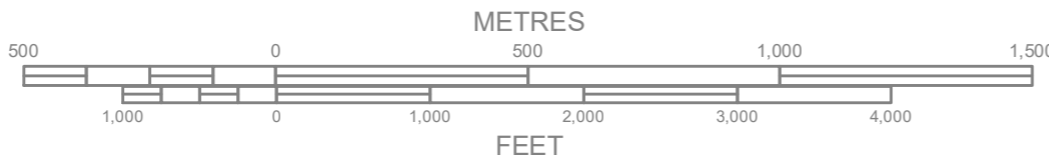
SNO	UUID	UID	OBJECT
8	VANM_5163	7502	Aramus Complex, Lift room top - 42.14, Building Top (Parapet Wall) - 42.30 m.
9	VANM_5170	7508	Aramus Complex, Lift room Top - 42.54 m, Building Top (Parapet Wall) - 42.41 m.
10	VANM_5162	5135	Aramus Complex, Lift room top - 43.19 m, Building Top (Parapet Wall) - 42.29 m.
11	VANM_5166	7505	Platinum, Water Tank Top - 43.82 m, Design Top - 43.75 m, Building Top (Parapet Wall) - 42.48 m.
12	VANM_5142	7487	Hari Leela Residency, Ladder Top - 44.26 m, Design Top - 43.72 m, Water Tank Top - 43.66 m, Building Top (Parapet Wall) - 42.36 m.
13	VANM_5096	5111	Tricity Avenue, Lightning Arrester Top - 44.86 m, Ladder Top - 44.55 m, Design Top - 44.42, Dish Antenna Top - 44.38 m, Water Tank Top - 43.84 m, Building Top(Parapet Wall) - 42.12 m.

SNO	UUID	UID	OBJECT
14	VANM_5148	7493	Vishal Residency, Grill Top - 45.20 m, Water Tank Top - 44.26 m, Design Top - 43.46 m, Building Top(Parapet Wall) - 41.17 m.
15	VANM_5149	5132	Pragati Crystal, Water Tank Top - 45.58 m, Design Top - 44.35 m, Building Top (Parapet Wall) - 42.76 m.
16	VANM_5153	5131	R.S.Tower, Lightning Arrester Top - 46.19 m, Ladder Top - 42.71 m, Water Tank Top - 41.85 m, Building Top (Parapet Wall) - 39.21 m.
17	VANM_5099	7470	Dream Onyx, Water Tank Top - 48.85 m, Building Top - 47.66 m.
18	VANM_5108	7474	Siddhi Vinayak Utopia, Iron Rod Top - 51.38 m, Grill Top - 50.25 m, Water Tank Top - 49.31 m, Design Top - 49.15 m, Building Top(Parapet Wall) - 47.28 m.
19	VANM_5105	5040	Vaishnvi Heights, Dish Antenna Top - 52.12 m, Water Tank Top - 51.17 m, Water Tank Top - 51.10 m, Design Top - 49.03 m, Building Top(Parapet Wall) - 47.85 m.

NO SIGNIFICANT OBSTACLES BEYOND THIS POINT



HORIZONTAL SCALE 1 : 15000



ORDER OF ACCURACY
HORIZONTAL : 3.0 m
VERTICAL : 1.0 ft

LEGEND		
	PLAN	PROFILE
IDENTIFICATION NUMBER	①	1
POLE, TOWER, SPIRE, ANTENNA ETC	⊙	
BUILDING / LARGE STRUCTURE	■	
RWY ELEV. (SPOT)	■32	

NOTES:
1. The objects that have been shielded due to presence of other higher obstacles have not been shown in this chart.
2. Datum - All Elevations are EGM2008.
3. RWY direction rounded to nearest degree.(Magnetic) (In degree minute : RWY 08/26 = 082°45' (M)/262°45'(M)) (taken upto 2023)
4. All obstacles shown in this chart are based on Aeronautical Obstacle Survey of Feb, 2023, check survey May 2024 ,V&V Survey Jun 2024, Dec 2024 and Jan 2025.
5. Chart prepared based on CAR Section 9 Series 'G' Part-I.

AMENDMENT RECORD		
NO.	DATE	ENTERED BY

AERONAUTICAL INFORMATION UPTO - JUN 2025

MAP REF. : QA/TA/NMIA/IN 1/8
DATE OF ISSUE : 24-06-2025
SUPERSEDES DATE : 21-02-2025