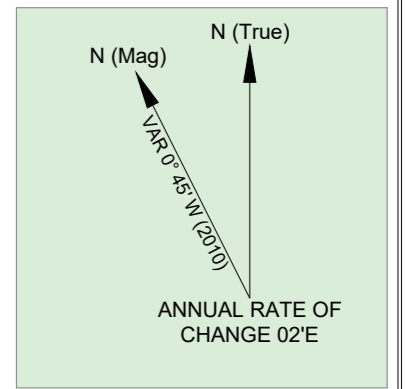
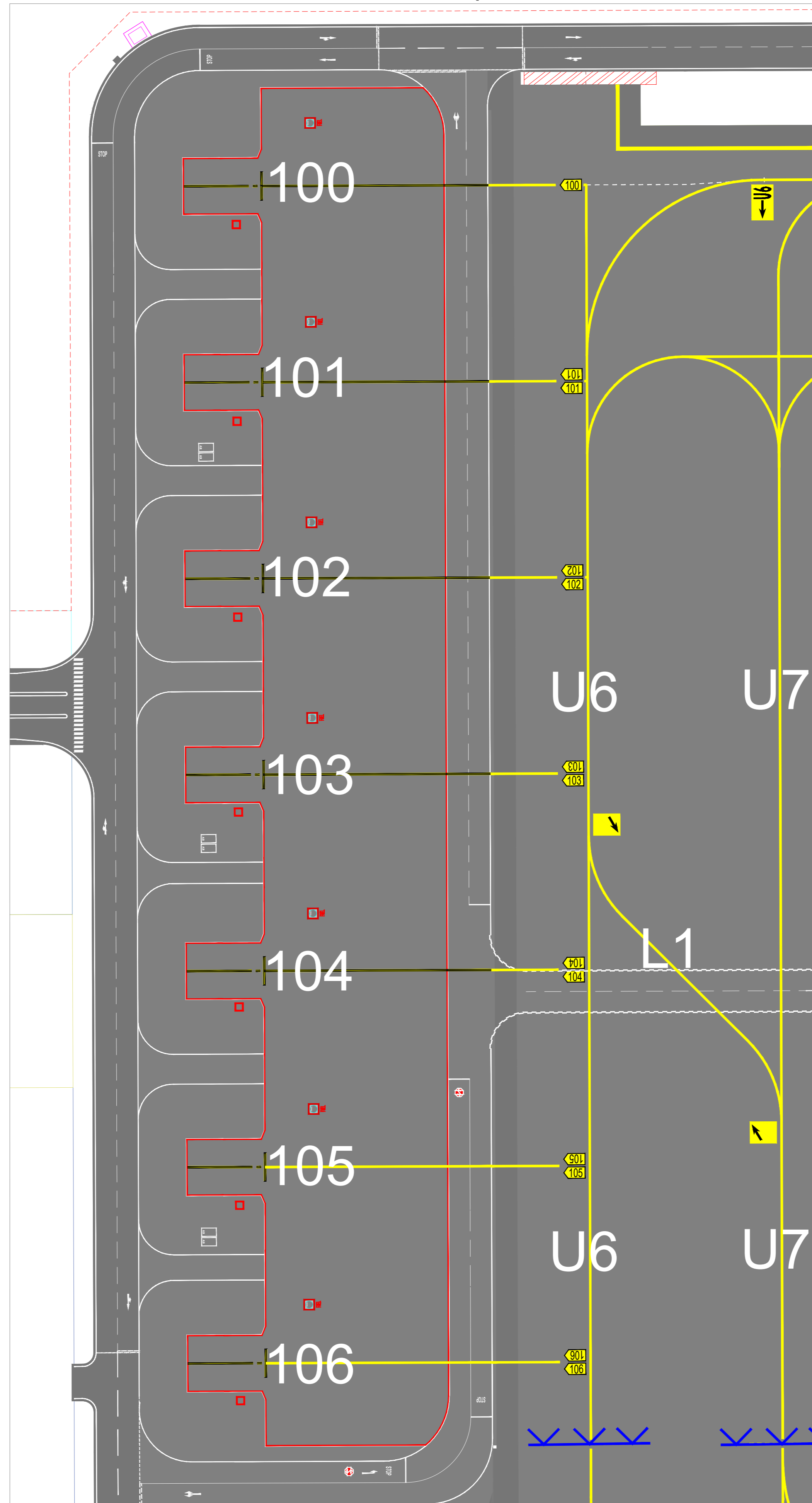


## TERMINAL -1 APRON (REMOTE STANDS)



LEGEND	
	IHP Marking & Lights
	Airside Boundary



AIRCRAFT STAND	PCR	WGS-84 COORDINATES		TYPE OF AIRCRAFT
100	620/R/A/W/T	N18° 59' 19.10"	E073° 02' 49.26"	CODE C
101	620/R/A/W/T	N18° 59' 17.65"	E073° 02' 49.46"	CODE C
102	620/R/A/W/T	N18° 59' 16.20"	E073° 02' 49.67"	CODE C
103	620/R/A/W/T	N18° 59' 14.75"	E073° 02' 49.87"	CODE C
104	620/R/A/W/T	N18° 59' 13.30"	E073° 02' 50.08"	CODE C
105	620/R/A/W/T	N18° 59' 11.85"	E073° 02' 50.28"	CODE C
106	620/R/A/W/T	N18° 59' 10.40"	E073° 02' 50.48"	CODE C

### Note:

1. Aircraft stand maneuvering guidance lights (ASMGL) Not Available.
2. Advanced Visual Docking Guidance System (A-VDGS) Available on all Stands.
3. IHP- Intermediate Holding Position.

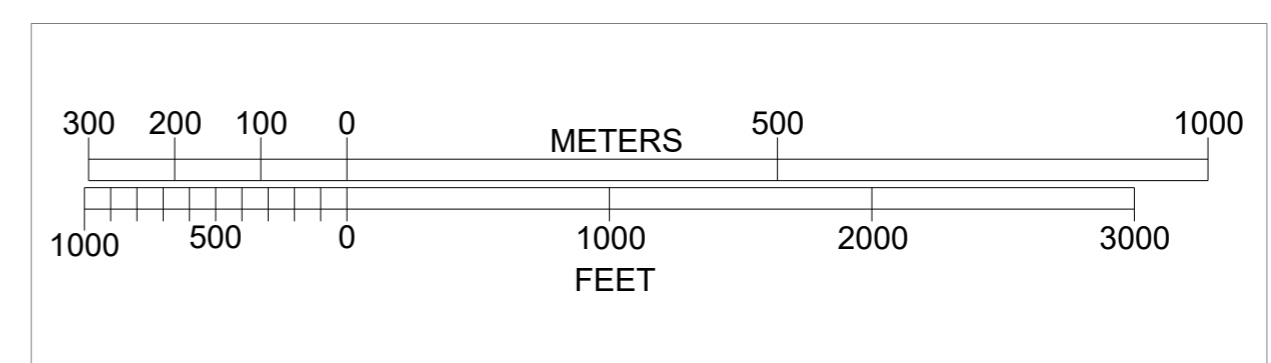
CHART UPDATED ON 27 FEB 2025

PRODUCING ORGANIZATION: NAVI MUMBAI INTERNATIONAL AIRPORT PVT. LTD.

### Aircraft Stands:

All stands are Remote Stands  
All stands are Power-in push back  
PCR 620/R/A/W/T ; Surface :Concrete

Pre- Flight Altimeter Check Location: At all Aircraft Stands.



DATUM - WGS-84  
ELEVATION IN FEET  
DIMENSION IN METERS  
BEARING ARE MAGNETIC