

AIRCRAFT PARKING/
DOCKING CHART

TWR - 119.000 MHz

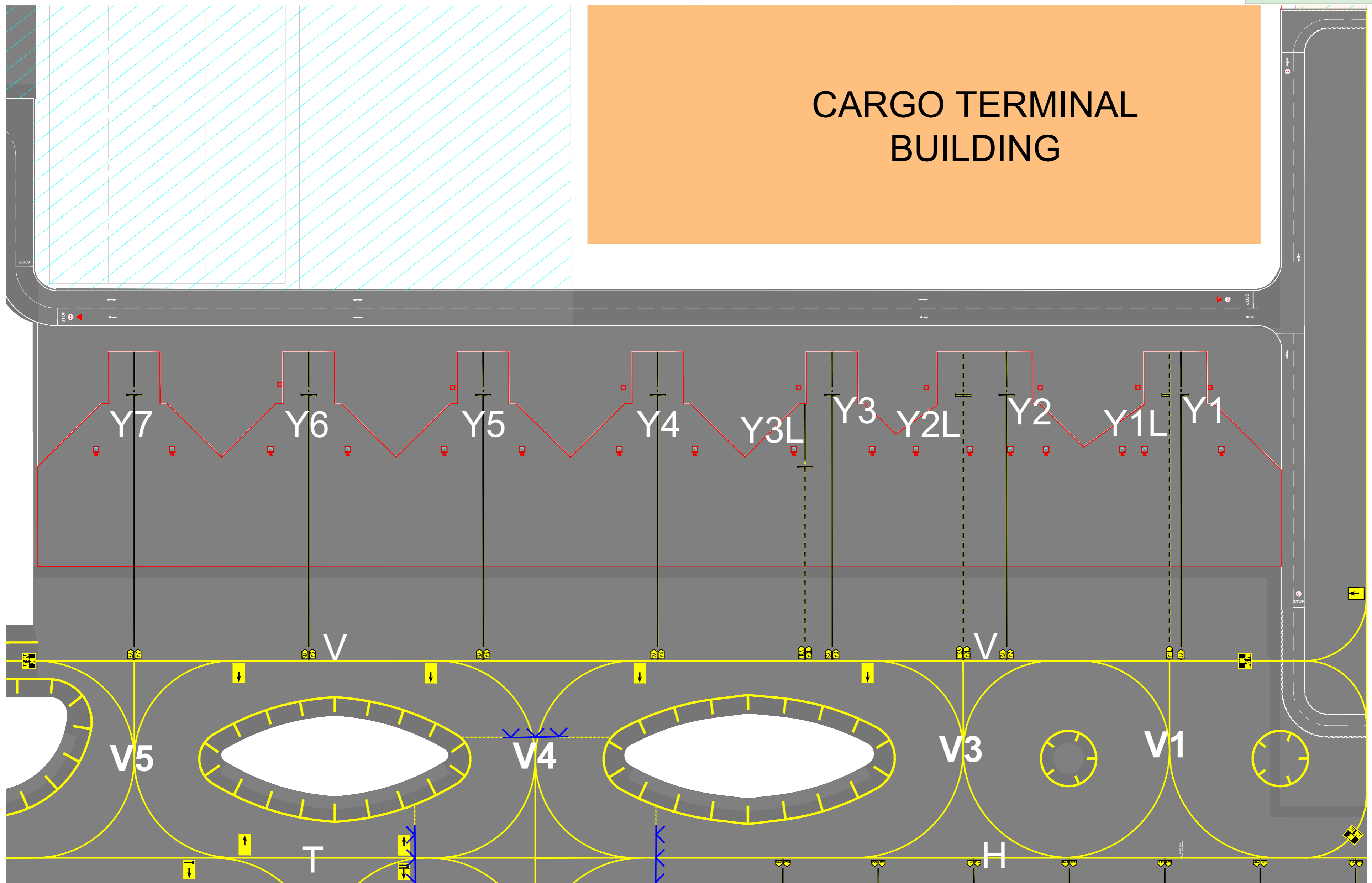
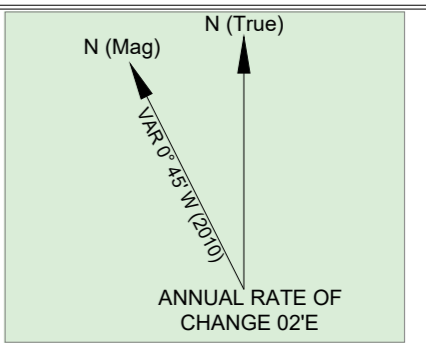
SMC - 121.950 MHz

CLD - 121.050 MHz

Apron Elevation : 31 Feet

INDIA/NMI AIRPORT

APRON Y (CARGO APRON)



Aircraft Stands:

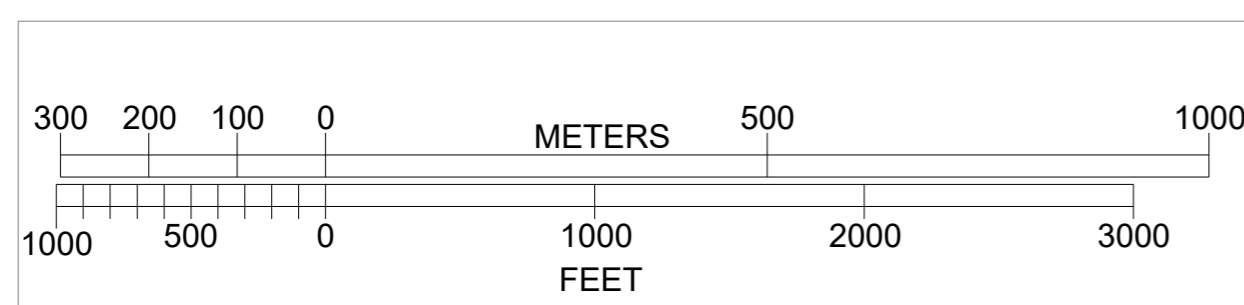
All stands are Remote Stands
All stands are Power-in push back
PCR 785/R/A/W/T ; Surface :Concrete

AIRCRAFT STAND	PCR	WGS-84 COORDINATES		TYPE OF AIRCRAFT
Y1	785/R/A/W/T	N 18° 59' 29.15"	E 073° 05' 04.65"	CODE E
Y1L	785/R/A/W/T	N 18° 59' 29.13"	E 073° 05' 04.49"	CODE F
Y2	785/R/A/W/T	N 18° 59' 28.83"	E 073° 05' 02.15"	CODE E
Y2L	785/R/A/W/T	N 18° 59' 28.76"	E 073° 05' 01.52"	CODE F
Y3	785/R/A/W/T	N 18° 59' 28.51"	E 073° 04' 59.64"	CODE E
Y3L	785/R/A/W/T	N 18° 59' 27.48"	E 073° 04' 59.39"	CODE C
Y4	785/R/A/W/T	N 18° 59' 28.20"	E 073° 04' 57.13"	CODE E
Y5	785/R/A/W/T	N 18° 59' 27.88"	E 073° 04' 54.62"	CODE E
Y6	785/R/A/W/T	N 18° 59' 27.56"	E 073° 04' 52.12"	CODE E
Y7	785/R/A/W/T	N 18° 59' 27.24"	E 073° 04' 49.61"	CODE E

DATUM - WGS-84
ELEVATION IN FEET
DIMENSION IN METERS
BEARING ARE MAGNETIC

LEGEND	
	IHP Marking & Lights
	Work In Progress

Pre- Flight Altimeter Check Location: At all Aircraft Stands.



Note:

1. Aircraft stand maneuvering guidance lights (ASMGL) Not Available.
2. Advanced Visual Docking Guidance System (A-VDGS) Not Available on all Stands.
3. IHP- Intermediate Holding Position.

CHART UPDATED ON 27 FEB 2025

PRODUCING ORGANIZATION: NAVI MUMBAI INTERNATIONAL AIRPORT PVT. LTD.