

**AIRCRAFT PARKING/
DOCKING CHART**

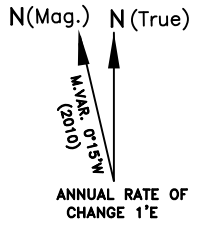
APRON ELEV. 174ft.

TWR 118.3

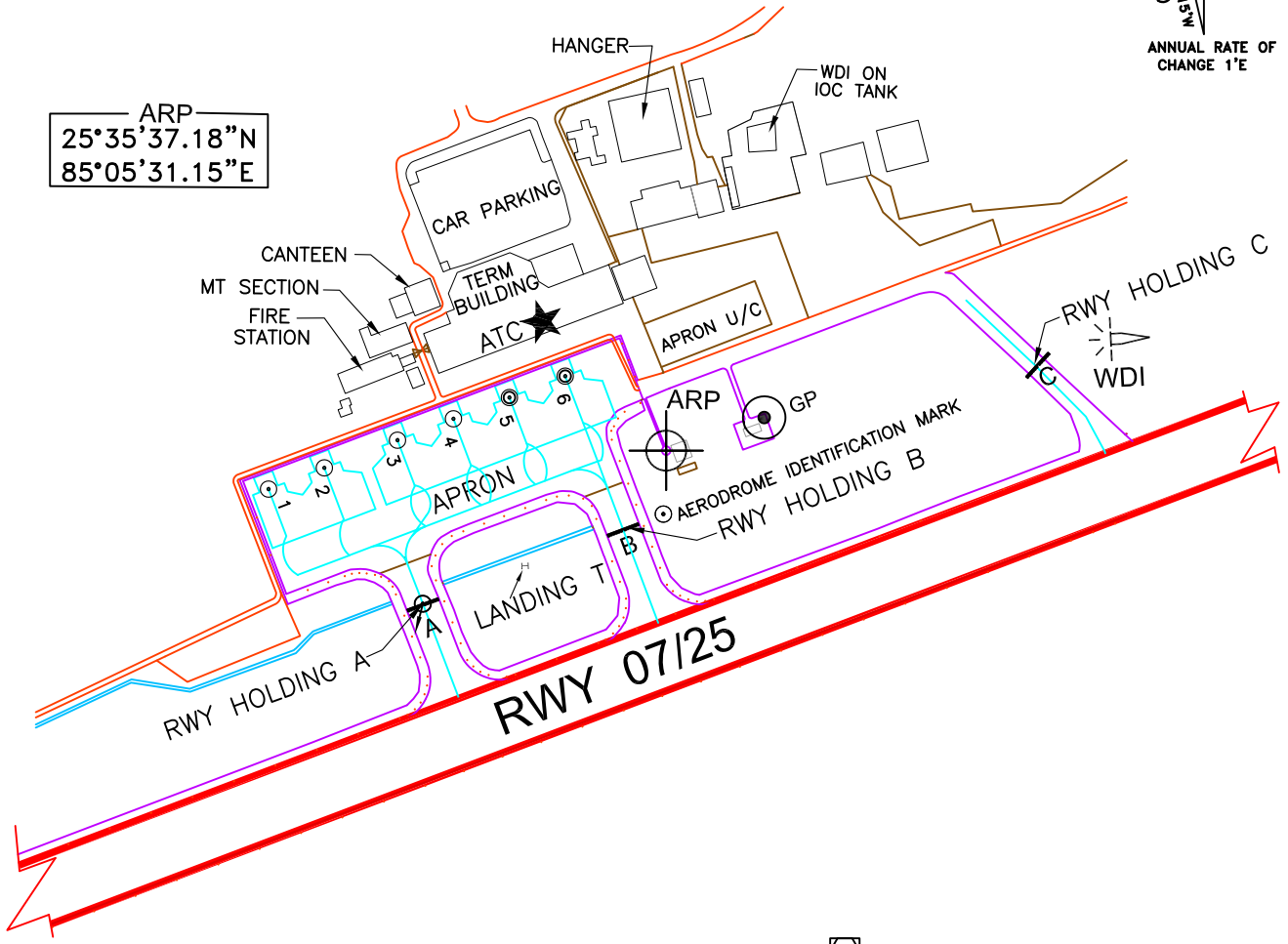
PATNA,INDIA

JAI PRAKASH NARAYAN INTL.AIRPORT,PATNA

- * DATUM : WGS-84
- * DIMENSION IN METRES.
- * ELEVATIONS IN FEET(EGM-08).



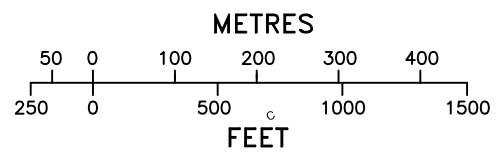
ARP
25°35'37.18"N
85°05'31.15"E



DISUSED DVOR

DVOR/DME

LEGEND	
AIRCRAFT STAND	⊙G
VOR CHECK POINT	⊙
RWY HOLDING POSITION	≡≡≡



TAXIWAY				ELEV.
TAXIWAY	PCN	WIDTH		
A	63/F/C/W/T	23M		169ft.
B	62/F/C/W/T	23M		169ft.
C	25/F/C/W/T	14M		169ft.

PARKING STAND	WGS CO-ORDINATES FOR AIRCRAFT STANDS(NEW)	PCN	Suitability of Aircraft	Status of Aircraft Stand	ELEV.
1	25°35'36.21106"N 085°05'21.50819"E	75/F/C/W/T	A320/B737-800	Power-In/push-back	173ft.
2	25°35'36.69487"N 085°05'22.85635"E	75/F/C/W/T	A320/B737-800	Power-In/push-back	173ft.
3	25°35'37.32818"N 085°05'24.62200"E	75/F/C/W/T	A320/B737-800	Power-In/Push-back	173ft.
4	25°35'37.81603"N 085°05'25.97092"E	75/F/C/W/T	A320/B737-800	Power-In/push-back	173ft.
5	25°35'38.30289"N 085°05'27.32118"E	75/F/C/W/T	A320/B737-800	Power-In/Push-back	173ft.
6	25°35'38.78918"N 085°05'28.66911"E	75/F/C/W/T	A320/B737-800	Power-In/Push-back	174ft.