

AIP
INDIA

AD2-
DD MMM YYYY

AERODROME CHART-ICAO

20°48'52"N
077°43'03"E

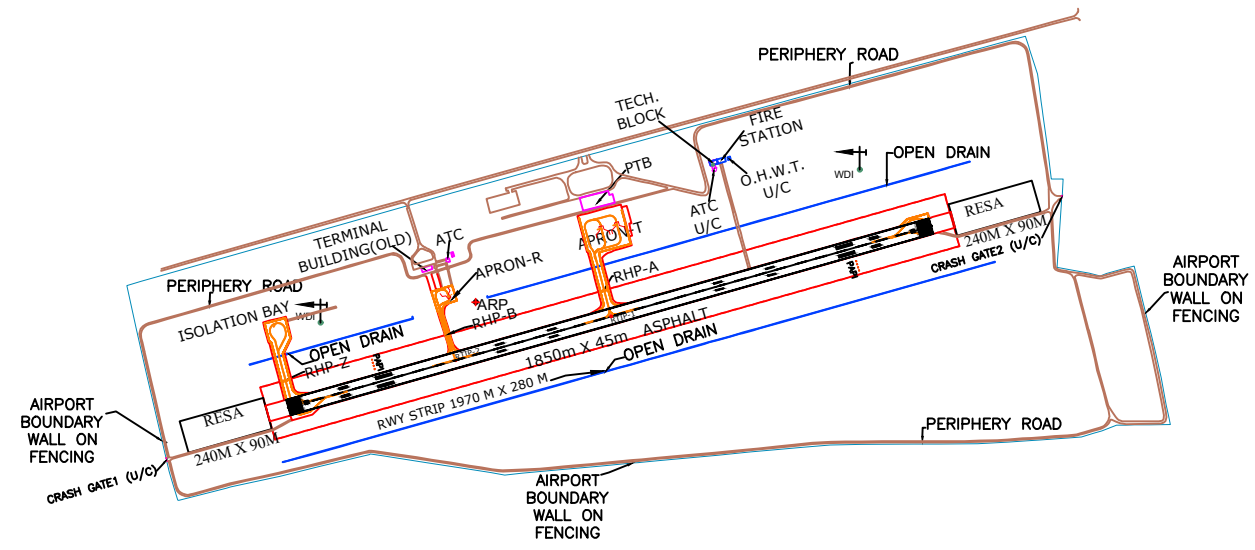
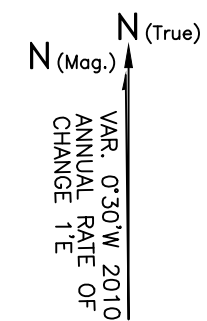
AD.ELEV. 1137ft.

TWR 124.475MHZ

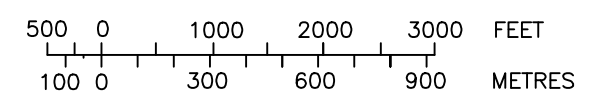
AMRAVATI, INDIA
AMRAVATI AIRPORT

RWY	DIRECTION	THR. CO-ORDINATES	THR. ELEV.Ft.	BEARING STRENGTH
08	075°	20°48'43.38"N 077°42'45.86"E	1126.6	16/F/B/W/T
26	255°	20°48'58.75"N 077°43'47.71"E	1131.6	

- * DATUM : WGS-84
- * DIMENSIONS IN METRES
- * BEARINGS ARE MAGNETIC
- * ELEVATIONS IN FEET (EGM-08)

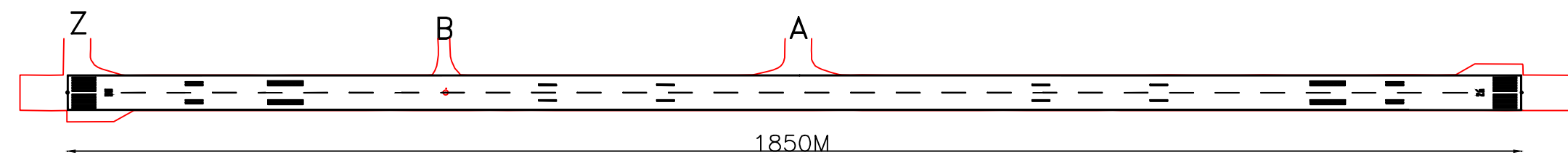


ARP
20°48'52.5893"N
077°43'03.9535"E
ORTHO HT. 1124 FT
ELLIP. HT 914 FT



DECLARED DISTANCE				
RWY	TORA	TODA	ASDA	LDA
08	1785	1785	1850	1850
26	1850	1850	1850	1850

MARKING AIDS RWY 08/26



NOTE: AERONAUTICAL GROUND LIGHTS ARE NOT SHOWN IN THIS CHART

DATE OF AERONAUTICAL INFORMATION
AUGUST -2024