

AERODROME CHART-ICAO

19°41'27.38"N  
74°22'18.31"E

AD. ELEV. 1938ft.

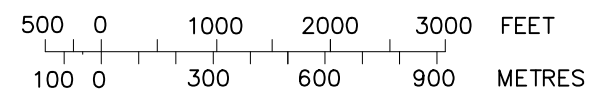
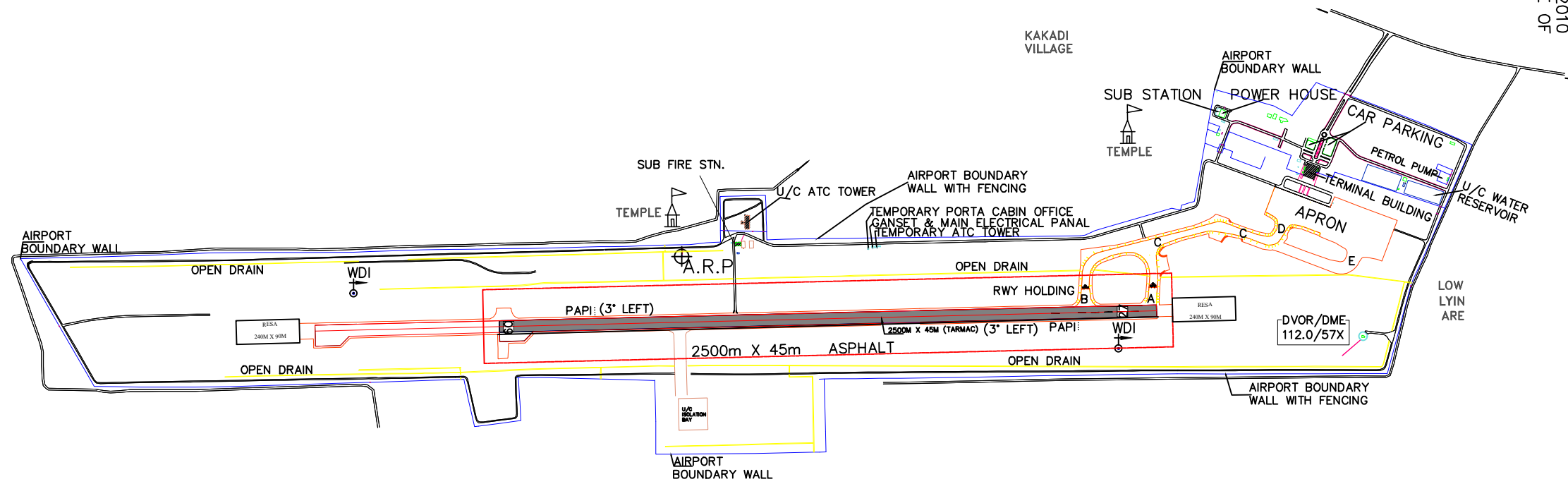
TWR 118.875  
121.225

SHIRDI, INDIA  
SHIRDI AIRPORT

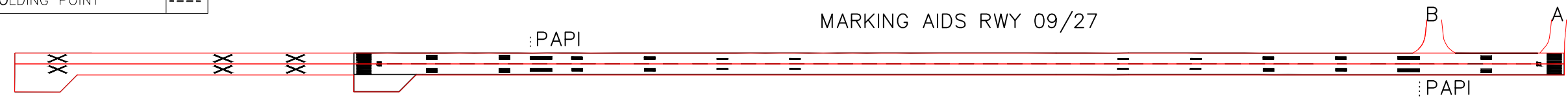
RWY	DIRECTION	THR. CO-ORDINATES	THR. ELEV.	BEARING STRENGTH
09	089°	19°41'18.64"N 074°21'54.52"E	590.6	54/F/C/W/T
27	269°	19°41'20.88"N 074°23'20.32"E	582.0	

\* DATUM : WGS-84  
\* ELEVATIONS AND DIMENSIONS IN METRES  
\* BEARINGS ARE MAGNETIC

N (Mag.)  
N (True)  
VAR. 0°40'W 2010  
ANNUAL RATE OF  
CHANGE 2'E



LEGEND	
RWY-HOLDING POINT	[Symbol]



NOTE: AERONAUTICAL GROUND LIGHTS ARE NOT SHOWN IN THIS CHART

DATE OF AERONAUTICAL INFORMATION  
24 12 2023