

AERODROME CHART

25°27'04.36"N  
082°51'30.98"E

AD.ELEV. 270ft.

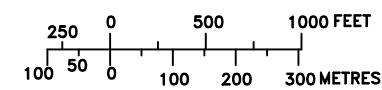
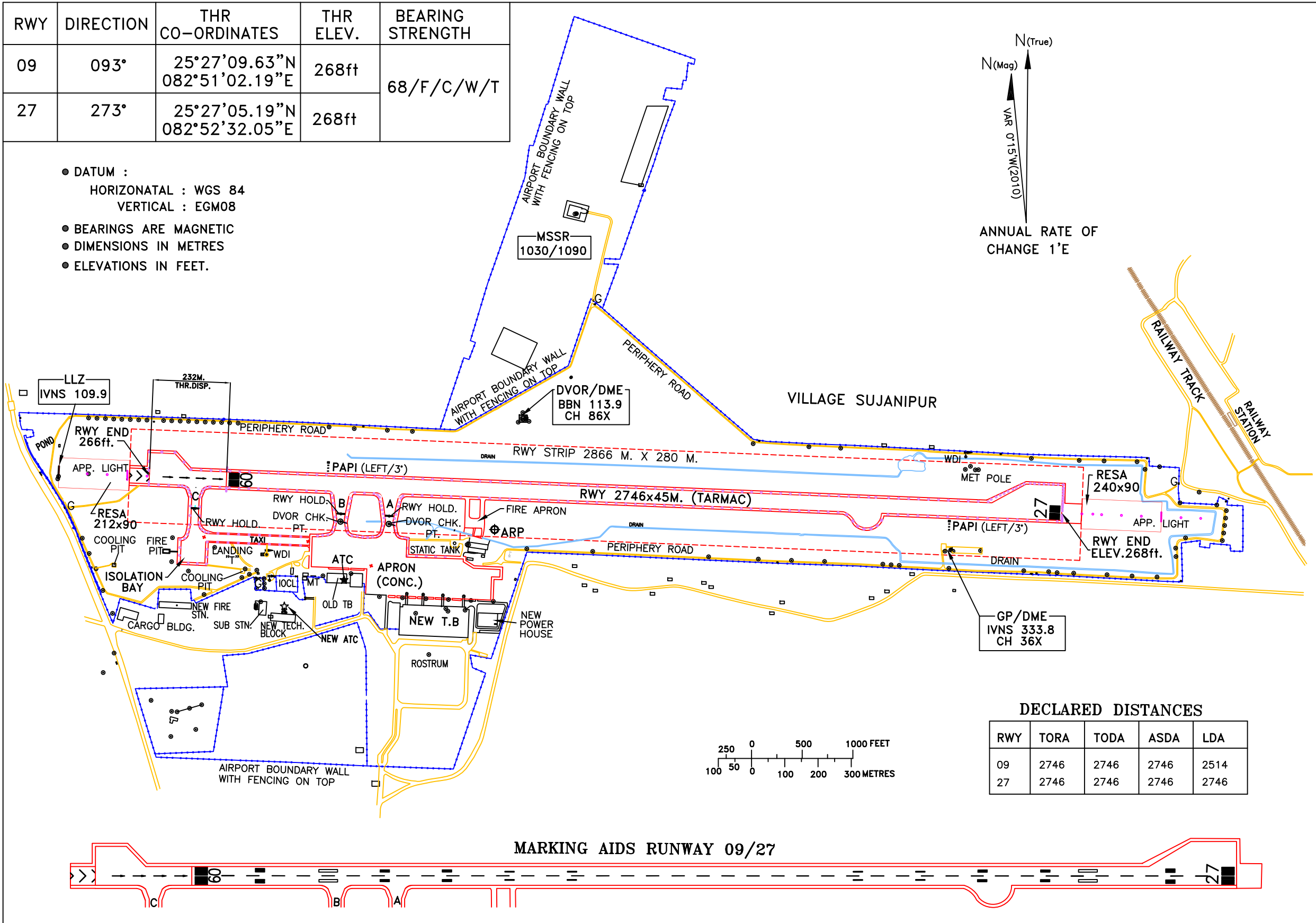
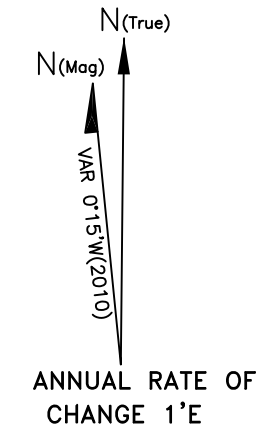
TWR 118.1/119.0

VARANASI, INDIA

LAL BAHADUR SHASTRI AIRPORT


RWY	DIRECTION	THR CO-ORDINATES	THR ELEV.	BEARING STRENGTH
09	093°	25°27'09.63"N 082°51'02.19"E	268ft	68/F/C/W/T
27	273°	25°27'05.19"N 082°52'32.05"E	268ft	

- DATUM :  
HORIZONTAL : WGS 84  
VERTICAL : EGM08
- BEARINGS ARE MAGNETIC
- DIMENSIONS IN METRES
- ELEVATIONS IN FEET.



**DECLARED DISTANCES**

RWY	TORA	TODA	ASDA	LDA
09	2746	2746	2746	2514
27	2746	2746	2746	2746



DATE OF AERONAUTICAL INFORMATION  
FEBRUARY 2023

DRG NO. AAI/08-AC/2023  
AMENDED AS ON 15.05.2024