

ELEVATIONS IN FEET  
ALL OTHER DIMENSIONS IN METRES

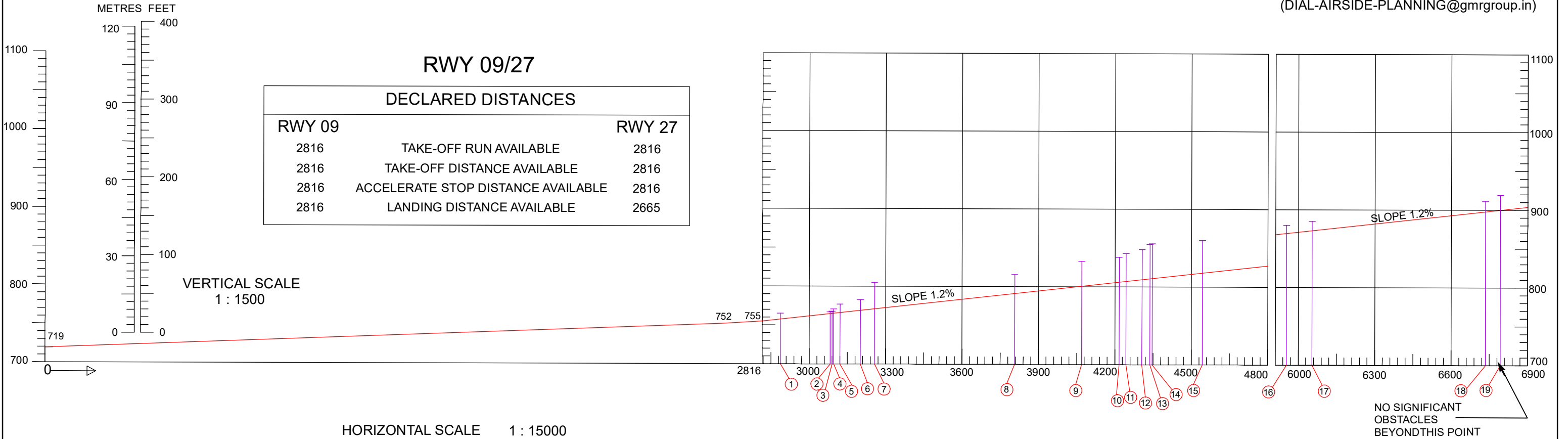
# AERODROME OBSTACLE CHART

TYPE - A (OPERATING LIMITATIONS)

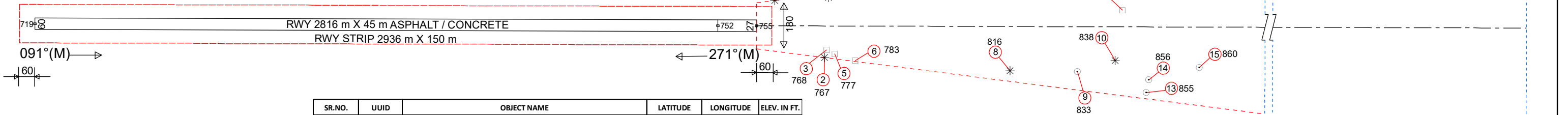
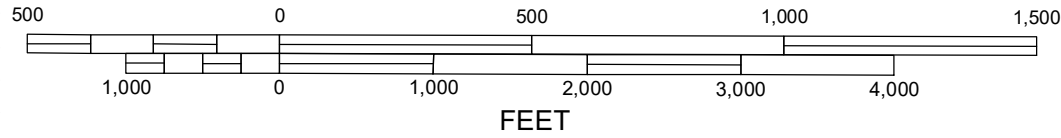
INDIA / DELHI  
IGI AIRPORT / RWY 09

MAGNETIC VARIATION 0° 45' E (2010)

PRODUCING ORGANIZATION : DELHI INTERNATIONAL AIRPORT LIMITED  
(DIAL-AIRSIDE-PLANNING@gmrgroup.in)



ORDER OF ACCURACY	
HORIZONTAL	3 M.
VERTICAL	1 FT.



SR.NO.	UUID	OBJECT NAME	LATITUDE	LONGITUDE	ELEV. IN FT.
1	VIDP_06236	GROUP OF TREES	28°34'14.733"N	077°07'03.543"E	765
2	VIDP_06095	TREE	28°34'07.432"N	077°07'10.520"E	767
3	VIDP_05903	WATCH TOWER	28°34'08.363"N	077°07'10.821"E	768
4	VIDP_06238	GROUP OF TREES	28°34'15.020"N	077°07'11.254"E	771
5	VIDP_05879	WATCH TOWER	28°34'07.866"N	077°07'11.949"E	777
6	VIDP_05930	BUILDING STAIRCASE ROOM TOP - 238.75 M, BUILDING TOP - 236.03 M (AIR INDIA)	28°34'06.945"N	077°07'14.888"E	783
7	VIDP_06242	TREE	28°34'15.704"N	077°07'17.169"E	805
8	VIDP_06226	TREE	28°34'05.191"N	077°07'37.097"E	816
9	VIDP_07791	LIGHT POLE	28°34'04.877"N	077°07'46.780"E	833
10	VIDP_06075	TREE	28°34'06.171"N	077°07'52.220"E	838
11	VIDP_07137	BUILDING FLAG POST TOP - 257.6 M, HOARDING - 254.1 M, STAIRCASE, ROOM - 252.8 M, BUILDING TOP - 249.2 M (RAKSHA SAMBADA BHAVAN)	28°34'12.521"N	077°07'53.398"E	843
12	VIDP_05320	BUILDING (LGT TOP)	28°34'16.330"N	077°07'55.832"E	848
13	VIDP_09497	METRO ELECTRIC TRACTION OVERHEAD FRAME	28°34'02.017"N	077°07'56.549"E	855
14	VIDP_09421	METRO ELECTRIC TRACTION OVERHEAD FRAME	28°34'03.646"N	077°07'56.940"E	856
15	VIDP_07362	LIGHT POLE ON OVER BRIDGE	28°34'05.062"N	077°08'04.227"E	860
16	VIDP_05476	BUILDING STAIRCASE ROOM TOP - 268.20 M, BUILDING TOP - 262.29 M (INSTITUTE FOR DEFENCE STUDIES AND ANALYSIS (IDS) LIBRARY)	28°34'15.958"N	077°08'56.443"E	880
17	VIDP_05478	BUILDING STAIRCASE ROOM TOP - 269.87 M, BUILDING TOP - 265.72 M	28°34'15.091"N	077°09'00.105"E	885
18	VIDP_07146	BUILDING, CELL PHONE MAST TOP - 277.84 M, BUILDING TOP - 264.64 M	28°34'18.273"N	077°09'25.234"E	911
19	VIDP_07387	CELLPHONE MAST TOP	28°34'25.868"N	077°09'27.623"E	919

LEGEND		
	PLAN	PROFILE
IDENTIFICATION NUMBER	①	①
FLAG POST TOP / BUILDING TOP / BUILDING STAIRCASE TOP / WATCH TOWER	□	□
TREE / GROUP OF TREES	*	*
LIGHT POLE / METRO ELECTRIC TRACTION OVERHEAD FRAME / CELLPHONE MAST	○	○
RWY ELEV. (SPOT)	□ 719	□ 719

**NOTE :**

1. THE OBJECTS THAT HAVE BEEN SHIELDED DUE TO PRESENCE OF OTHER HIGHER OBJECTS HAVE NOT BEEN SHOWN IN THIS CHART.
2. DATUM - ALL ELEVATIONS ARE IN EGM08
3. PERIPHERY ROAD WITHOUT TRAFFIC IS NO OBSTACLE.
4. CONSULT NOTAM FOR LATEST INFORMATION.
5. CONSIDERING APP. LIGHTS AND LLZ ANTENNA AS FRANGIBLE ARE NOT TAKEN IN THIS CHART.
6. ALL OBSTACLES SHOWN IN THIS CHART ARE BASED ON THE LATEST AERONAUTICAL OBSTACLE SURVEY OF 2023.

AMENDMENT RECORD		
NO.	DATE	ENTERED BY

CHART UPDATED ON 05 JUNE 2025