

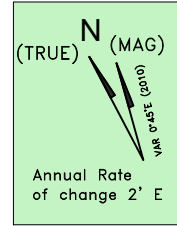
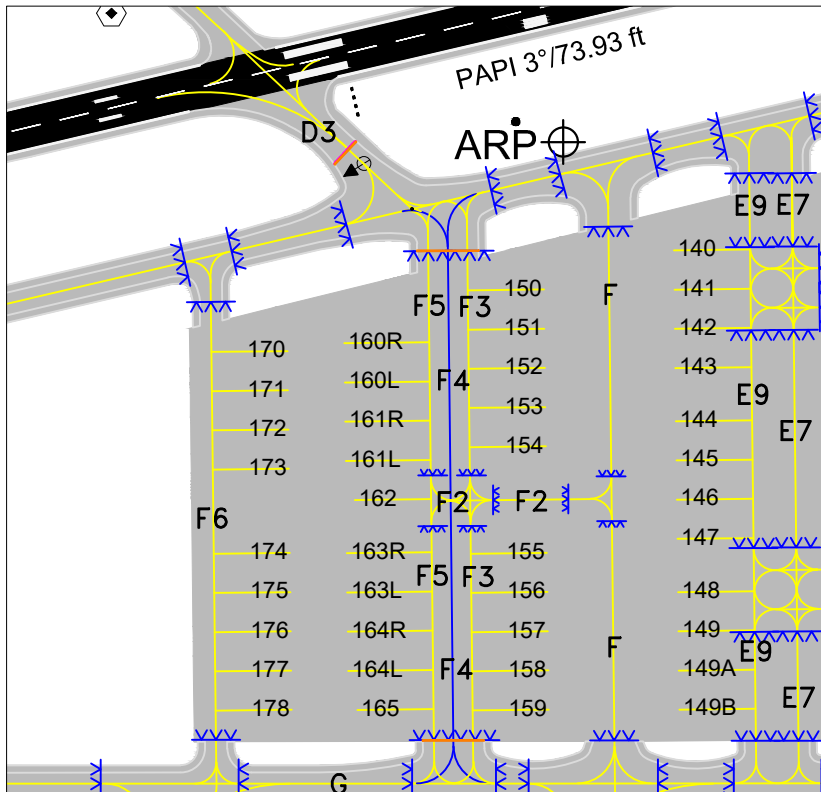
AIRCRAFT PARKING/
DOCKING CHART

SMC NORTH 121.750 / SMC MIDDLE 121.900

CLD 121.950
DCL DELCFYA

INDIA/DELHI
IGI AIRPORT

APRON I (STANDS 140-178)



LEGEND	
IHP	▼▼▼▼
STOP BAR	—

DATUM - WGS 84
ELEVATIONS IN FEET
DIMENSIONS IN METRES
BEARINGS ARE MAGNETIC

AIRCRAFT STANDS:

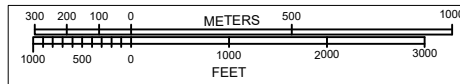
ALL PARKING STANDS ARE POWER - IN PUSH BACK.
ALL STANDS ARE NON- AEROBIDGE STANDS.

PRE-FLIGHT ALTIMETER CHECK LOCATION:

APRON ELEVATION : 751 Feet

NOTE:

- (1) AERONAUTICAL GROUND LIGHTS ARE NOT SHOWN IN THIS CHART.
- (2) ADVANCE VISUAL DOCKING GUIDANCE SYSTEM (AVDGS) IS AVAILABLE AT ALL STANDS.
- (3) AIRCRAFT STAND MANEUVERING GUIDANCE LIGHTS (ASMGL) AVAILABLE AT ALL STANDS.
- (4) IHP - INTERMEDIATE HOLDING POSITION



STAND NO.	PCR	WGS 84 CO-ORDINATES		TYPE OF AIRCRAFT
140	906/R/B/W/T	28°34'02.96"N	077°06'46.85"E	CODE C
141	906/R/B/W/T	28°34'01.68"N	077°06'46.49"E	CODE C
142	906/R/B/W/T	28°34'00.41"N	077°06'46.13"E	CODE C
143	906/R/B/W/T	28°33'59.13"N	077°06'45.77"E	CODE C
144	906/R/B/W/T	28°33'57.40"N	077°06'45.28"E	CODE C
145	906/R/B/W/T	28°33'56.12"N	077°06'44.92"E	CODE C
146	906/R/B/W/T	28°33'54.84"N	077°06'44.56"E	CODE C
147	906/R/B/W/T	28°33'53.57"N	077°06'44.20"E	CODE C
148	1506/R/B/W/T	28°33'51.83"N	077°06'43.71"E	CODE C
149	1506/R/B/W/T	28°33'50.56"N	077°06'43.35"E	CODE C
149A	1506/R/B/W/T	28°33'49.28"N	077°06'42.99"E	CODE C
149B	1506/R/B/W/T	28°33'48.00"N	077°06'42.63"E	CODE C
150	1506/R/B/W/T	28°34'02.84"N	077°06'41.48"E	CODE C
151	1506/R/B/W/T	28°34'01.56"N	077°06'41.12"E	CODE C
152	1506/R/B/W/T	28°34'00.29"N	077°06'40.76"E	CODE C
153	1506/R/B/W/T	28°33'59.01"N	077°06'40.40"E	CODE C
154	1506/R/B/W/T	28°33'57.74"N	077°06'40.04"E	CODE C
155	1506/R/B/W/T	28°33'56.47"N	077°06'39.68"E	CODE C
156	1506/R/B/W/T	28°33'55.20"N	077°06'39.32"E	CODE C
157	1506/R/B/W/T	28°33'53.93"N	077°06'38.96"E	CODE C
158	1506/R/B/W/T	28°33'52.66"N	077°06'38.60"E	CODE C
159	1506/R/B/W/T	28°33'51.39"N	077°06'38.24"E	CODE C

STAND NO.	PCR	WGS 84 CO-ORDINATES		TYPE OF AIRCRAFT
160R	1506/R/B/W/T	28°34'02.65"N	077°06'34.14"E	CODE C
160L	1506/R/B/W/T	28°34'01.38"N	077°06'33.78"E	CODE C
161R	1506/R/B/W/T	28°34'00.10"N	077°06'33.42"E	CODE C
161L	1506/R/B/W/T	28°33'58.82"N	077°06'33.06"E	CODE C
162	906/R/B/W/T	28°33'57.55"N	077°06'32.70"E	CODE C
163R	1506/R/B/W/T	28°33'55.81"N	077°06'32.21"E	CODE C
163L	1506/R/B/W/T	28°33'54.54"N	077°06'31.85"E	CODE C
164R	1506/R/B/W/T	28°33'53.26"N	077°06'31.49"E	CODE C
164L	1506/R/B/W/T	28°33'51.98"N	077°06'31.13"E	CODE C
165	906/R/B/W/T	28°33'50.71"N	077°06'30.77"E	CODE C
170	1506/R/B/W/T	28°34'03.00"N	077°06'31.44"E	CODE C
171	1506/R/B/W/T	28°34'01.72"N	077°06'31.08"E	CODE C
172	1506/R/B/W/T	28°34'00.45"N	077°06'30.72"E	CODE C
173	1506/R/B/W/T	28°33'59.17"N	077°06'30.36"E	CODE C
174	1506/R/B/W/T	28°33'56.43"N	077°06'29.58"E	CODE C
175	1506/R/B/W/T	28°33'55.15"N	077°06'29.22"E	CODE C
176	1506/R/B/W/T	28°33'53.88"N	077°06'28.86"E	CODE C
177	1506/R/B/W/T	28°33'52.60"N	077°06'28.50"E	CODE C
178	1506/R/B/W/T	28°33'51.32"N	077°06'28.14"E	CODE C

CHART UPDATED ON 13FEB2025

PRODUCING ORGANIZATION : DELHI INTERNATIONAL AIRPORT LIMITED
DIAL-AIRSIDE-PLANNING@GMRGROUP.IN