

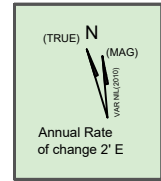
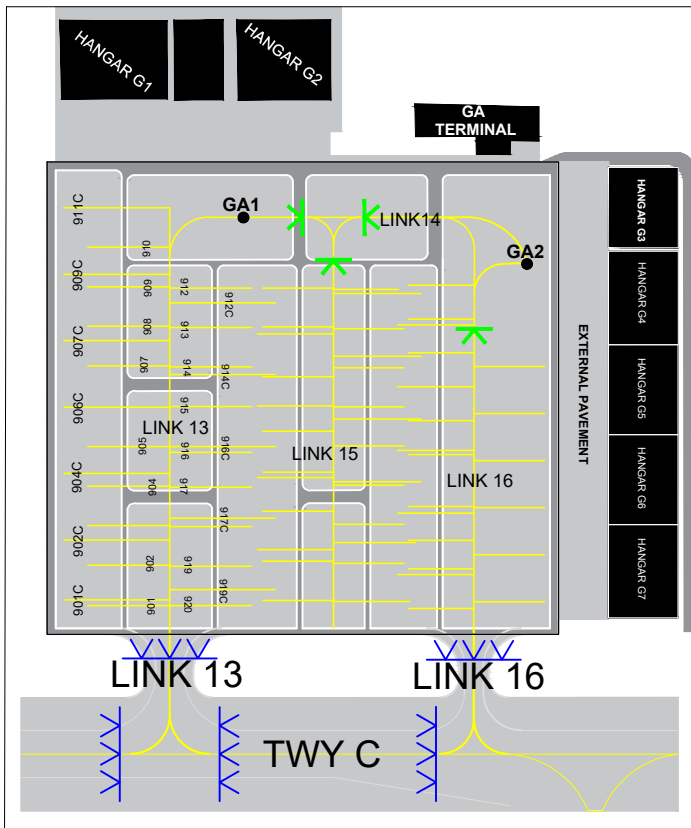
AIRCRAFT PARKING/  
DOCKING CHART

SMC SOUTH 121.625

CLD 121.950  
DCL DELCFYA

INDIA/DELHI  
IGI AIRPORT

**GA APRON - STANDS 901- 920**

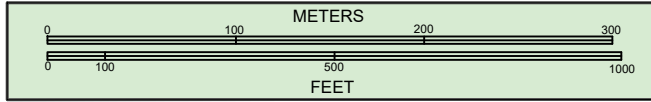


LEGEND	
IHP Marking with Lights	
IHP Marking	
TDP(Tug Disconnect Point)	

DATUM - WGS 84  
ELEVATION IN FEET  
DIMENSION IN METERS  
BEARING ARE MAGNETIC

**Aircraft Stands:**  
Stands 901-911C are Power-in Push Back.  
Rest All Are Tow-in Push Back.  
PCR 1175/RIA/W/T  
Surface: Concrete

**Pre-Flight Altimeter Check Location:**  
Apron Elevation: 745 Feet



PARKING STAND	WGS 84 CO-ORDINATES		CODE LETTER	STAND DIMENSIONS
	LATITUDE (N)	LONGITUDE (E)		
901	28°32'52.44"	077°05'44.55"	B	18M X 18M
901C	28°32'52.63"	077°05'44.20"	B	23.4M X 30M
902	28°32'53.10"	077°05'44.75"	B	18M X 18M
902C	28°32'53.62"	077°05'44.49"	C	30.8M X 30.57M
903	28°32'53.76"	077°05'44.95"	B	18M X 18M
904	28°32'54.42"	077°05'45.14"	B	18M X 18M
904C	28°32'54.73"	077°05'44.82"	C	30.8M X 30.57M
905	28°32'55.08"	077°05'45.34"	B	18M X 18M
906C	28°32'55.84"	077°05'45.14"	C	30.8M X 30.57M
907	28°32'56.40"	077°05'45.73"	B	18M X 18M
907C	28°32'56.95"	077°05'45.47"	C	30.8M X 30.57M
908	28°32'57.08"	077°05'45.93"	B	18M X 18M
909	28°32'57.72"	077°05'46.12"	B	18M X 18M
909C	28°32'58.05"	077°05'45.79"	C	30.8M X 30.57M
910	28°32'58.38"	077°05'46.32"	B	18M X 18M
911C	28°32'59.16"	077°05'46.13"	C	30.8M X 30.57M

PARKING STAND	WGS 84 CO-ORDINATES		CODE LETTER	STAND DIMENSIONS
	LATITUDE (N)	LONGITUDE (E)		
912	28°32'56.97"	077°05'49.13"	B	18M X 18M
912C	28°32'56.70"	077°05'49.47"	C	30.8M X 30.57M
913	28°32'56.32"	077°05'48.94"	B	18M X 18M
914	28°32'55.66"	077°05'48.75"	B	18M X 18M
914C	28°32'55.50"	077°05'49.11"	C	30.8M X 30.57M
915	28°32'55.01"	077°05'48.55"	B	18M X 18M
916C	28°32'54.30"	077°05'48.76"	C	30.8M X 30.57M
916	28°32'54.36"	077°05'48.36"	B	18M X 18M
917	28°32'53.70"	077°05'48.16"	B	18M X 18M
917C	28°32'53.10"	077°05'48.40"	C	30.8M X 30.57M
918	28°32'53.04"	077°05'47.96"	B	18M X 18M
919	28°32'52.39"	077°05'47.77"	B	18M X 18M
919C	28°32'51.90"	077°05'48.05"	C	30.8M X 30.57M
920	28°32'51.73"	077°05'47.58"	B	18M X 18M

- NOTE:-**
- 1) No Aircraft Stand Manoeuvring Guidance Lights (ASMGL) is available.
  - 2) No Advance Visual Docking Guidance System (AVDGS) available.
  - 3) IHP-Intermediate holding position.
  - 4) No fuel hydrant system is available.

CHART UPDATED ON 13FEB2025

PRODUCING ORGANIZATION: DELHI INTERNATIONAL AIRPORT LIMITED  
DIAL-AIRSIDE-PLANNING@GMRGROUP.IN