

AERODROME CHART

ARP
26° 49' 27.022" N
075° 48' 08.922" E

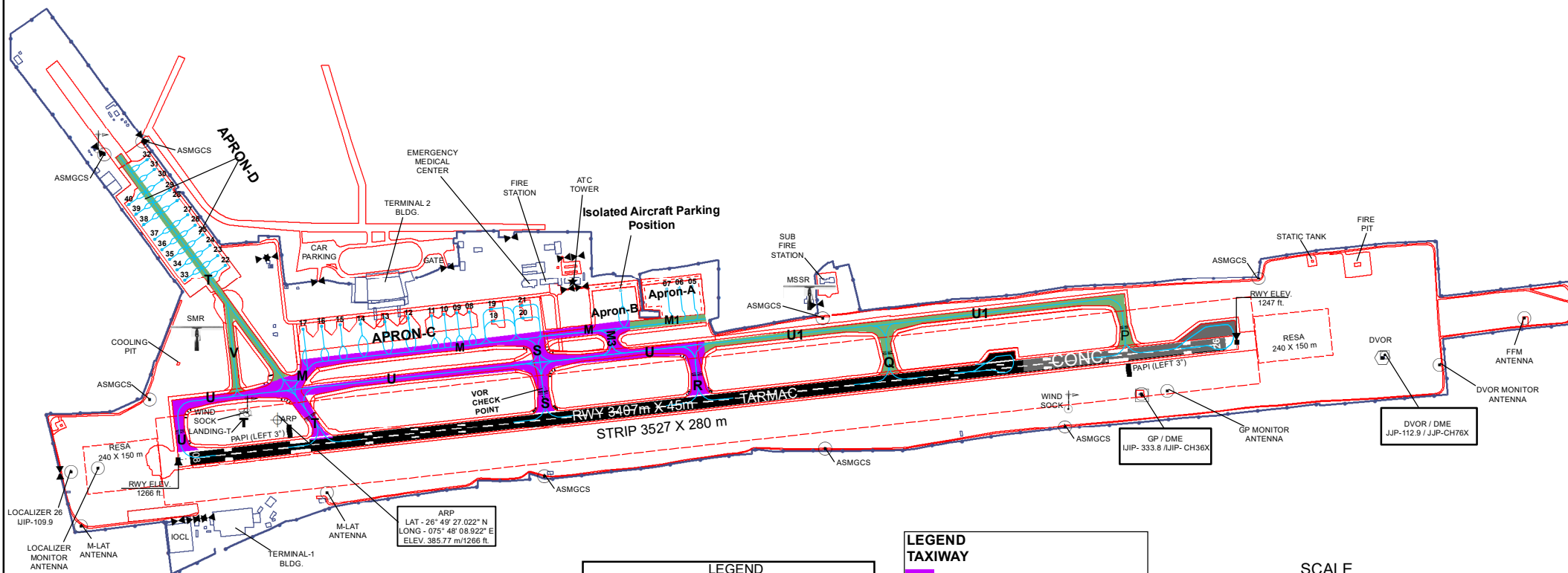
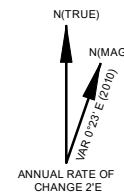
ELEV. : 1268 ft.

TWR 125.25

AD 2 VIJP 1-101
17 APR 2025 **JAIPUR, INDIA**
JAIPUR INTERNATIONAL AIRPORT

RWY	DIRECTION (MAG.)	THR. CO-ORDINATES	THR. ELEV.	BEARING STRENGTH
08	084°	26° 49' 22.885" N 075° 47' 57.426" E	1266	FROM BEGINNING TO 2757M : 708/F/B/W/T REMAINING 650M OF RWY : 869/R/A/W/T
26	264°	26° 49' 34.420" N 075° 50' 00.148" E	1247	FROM BEGINNING TO 650m : 869/R/A/W/T REMAINING 2757m OF RWY : 708/F/B/W/T

DATUM: WGS 84
GEOID MODEL: EGM 2008
ELEVATIONS IN FEET
DIMENSIONS IN METRES
RWY BEARINGS ARE MAGNETIC

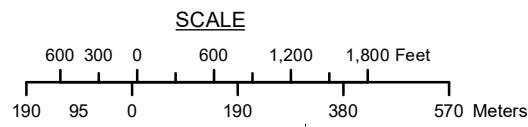


ARP
LAT - 26° 49' 27.022" N
LONG - 075° 48' 08.922" E
ELEV. 385.77 m / 1266 ft.

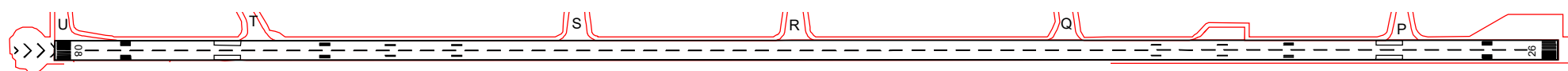
LEGEND	
FOLLOW LINE	
VOR CHECK POINT	
RUNWAY HOLDING POSITION	

LEGEND TAXIWAY	
TWY FOR AIRCRAFT UPTO ICAO CODE "E"	
TWY FOR AIRCRAFT UPTO ICAO CODE "C"	

LEGEND RUNWAY PAVEMENT	
RIGID	
FLEXIBLE	



MARKING AIDS RUNWAY 08/26



NOTE:
1. AERONAUTICAL GROUND LIGHTS ARE NOT SHOWN IN THIS CHART.