

AERODROME CHART

15° 21' 42.620" N
075° 05' 03.720" E

AD.ELEV. 2195ft.

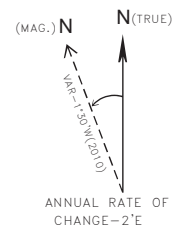
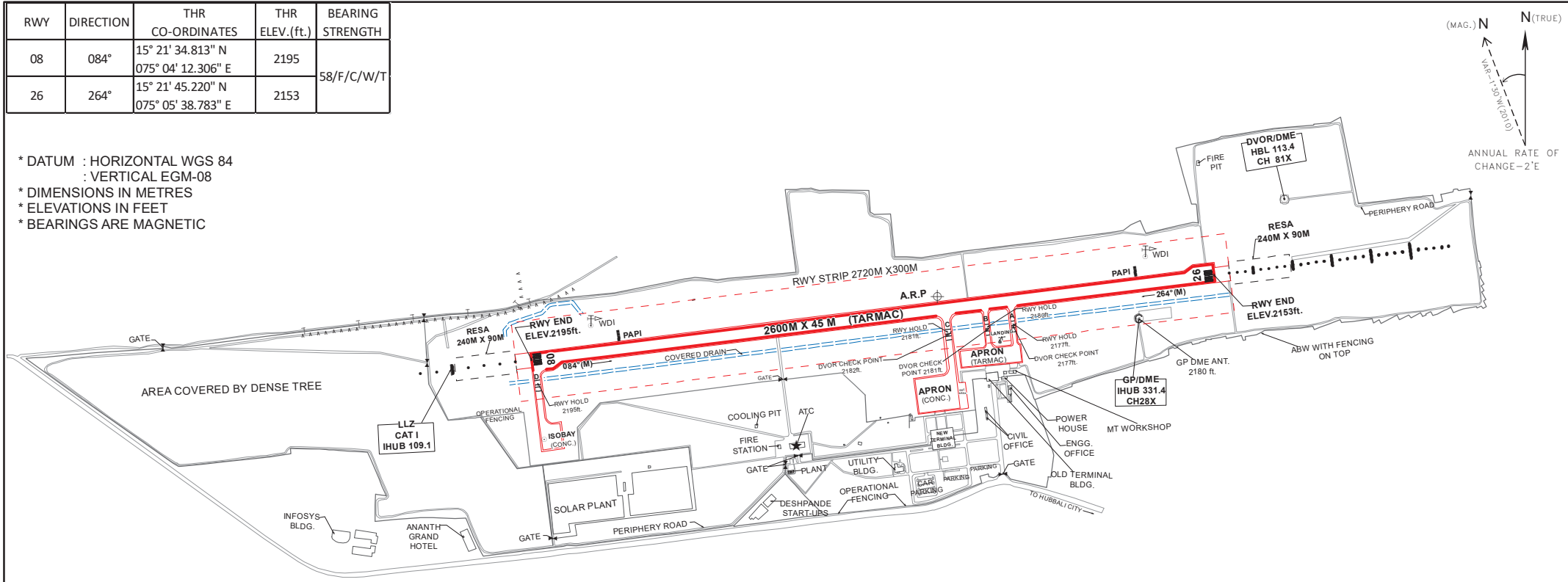
TWR - 122.2
BACKUP- 118.85

HUBBALLI, INDIA

HUBBALLI AIRPORT

RWY	DIRECTION	THR CO-ORDINATES	THR ELEV.(ft.)	BEARING STRENGTH
08	084°	15° 21' 34.813" N 075° 04' 12.306" E	2195	58/F/C/W/T
26	264°	15° 21' 45.220" N 075° 05' 38.783" E	2153	

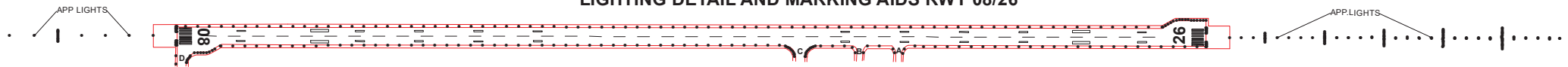
* DATUM : HORIZONTAL WGS 84
: VERTICAL EGM-08
* DIMENSIONS IN METRES
* ELEVATIONS IN FEET
* BEARINGS ARE MAGNETIC



RWY	DECLARED DISTANCE (IN METRES)			
	TORA	TODA	ASDA	LDA
08	2600	2600	2600	2600
26	2600	2600	2600	2600

LEGEND	
DVOR CHECK POINT	
RWY HOLDING POSITION	

LIGHTING DETAIL AND MARKING AIDS RWY 08/26



DATE OF AERONAUTICAL INFORMATION
JUNE, 2023

DRG.NO. AAI/38-ADM/2023
(UPDATED AS ON 09-07-2024)