

**AIRCRAFT PARKING/  
DOCKING CHART**

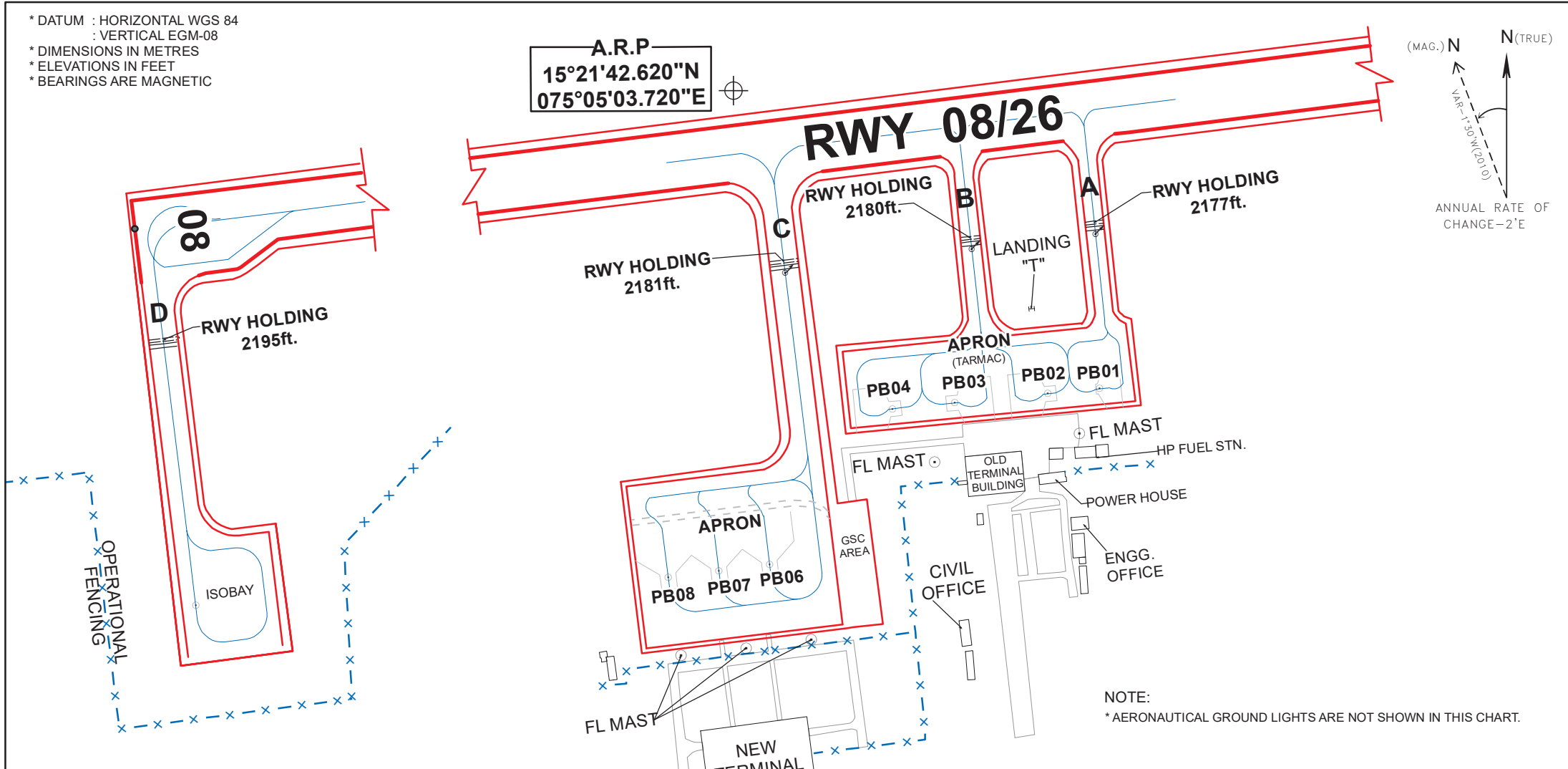
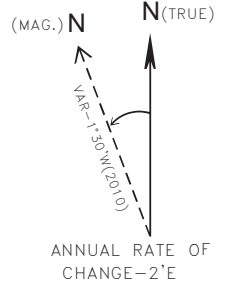
APRON ELEV. - 2192ft.

**TWR - 122.2  
BACKUP - 118.85**

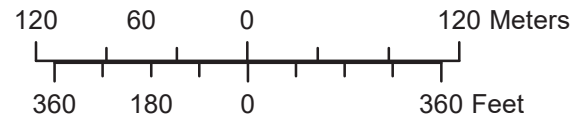
**HUBBALLI, INDIA**  
HUBBALLI AIRPORT

- \* DATUM : HORIZONTAL WGS 84  
          : VERTICAL EGM-08
- \* DIMENSIONS IN METRES
- \* ELEVATIONS IN FEET
- \* BEARINGS ARE MAGNETIC

**A.R.P**  
**15°21'42.620"N**  
**075°05'03.720"E**



NOTE:  
\* AERONAUTICAL GROUND LIGHTS ARE NOT SHOWN IN THIS CHART.



APRON BAY DETAIL						
STAND NO.	CO-ORDINATE		SUITABILITY	PCN	ELEV.(ft.)	STATUS
PB-01	15° 21' 34.933" N	075° 05' 13.448" E	B200	19/R/B/W/T	2183	POWER IN POWER OUT
PB-02	15° 21' 34.802" N	075° 05' 12.070" E	AT72	72/R/A/W/T	2185	POWER IN POWER OUT
PB-03	15° 21' 34.570" N	075° 05' 09.603" E	AT72	72/R/A/W/T	2187	POWER IN POWER OUT
PB-04	15° 21' 34.417" N	075° 05' 07.949" E	AT72	19/R/B/W/T	2189	POWER IN POWER OUT
PB-06	15° 21' 30.392" N	075° 05' 04.672" E	AB-320	59/R/B/W/T	2192	POWER IN POWER OUT
PB-07	15° 21' 30.231" N	075° 05' 03.324" E	AB-320	59/R/B/W/T	2192	POWER IN POWER OUT
PB-08	15° 21' 30.070" N	075° 05' 01.975" E	AB-320	59/R/B/W/T	2192	POWER IN POWER OUT
ISOBAY	15° 21' 25.109" N	075° 04' 13.933" E	-	61/R/B/W/T	2204	POWER IN POWER OUT

TWY	PCN	WIDTH
TWY"A"	21/F/C/W/T	15M
TWY"B"	44/F/C/W/T	15M
TWY"C"	58/F/C/W/T	23M
TWY"D"	58/F/C/W/T	23M

LEGEND	
AIRCRAFT STAND	⊙ 8
VOR CHECK POINT	⚡
RWY HOLDING POSITION	≡≡≡

DATE OF AERONAUTICAL INFORMATION  
JUNE, 2023

DRG.NO.-AAI/39-PDC/2023  
(Updated as on 09-07-24)