

ELEVATIONS IN FEET
ALL OTHER DIMENSIONS IN METRES

AERODROME OBSTACLE CHART
TYPE -A (OPERATING LIMITATIONS)

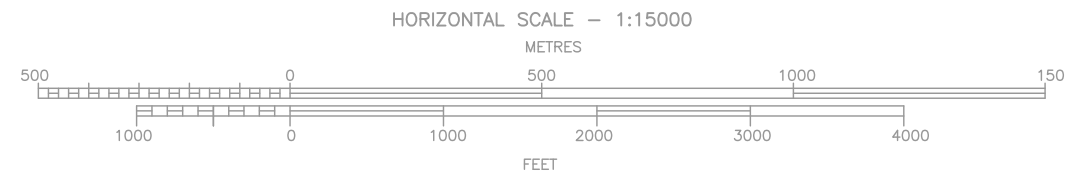
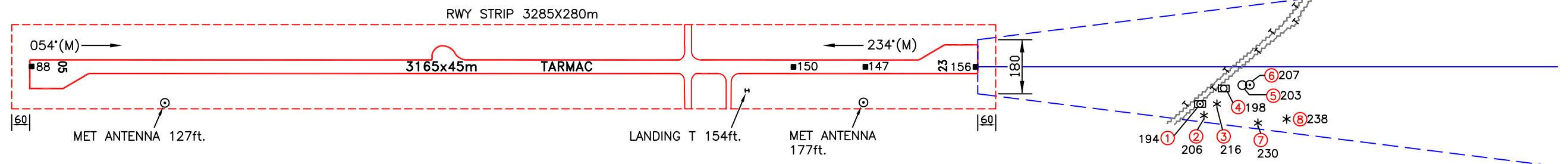

INDIA/RAJAHMUNDRY
RAJAHMUNDRY AIRPORT/RWY 05

MAGNETIC VARIATION 1°W (2010)

RWY05/23

DECLARED DISTANCES

RWY 05	RWY 23
3165 TAKE-OFF RUN AVAILABLE	3165
3165 TAKE-OFF DISTANCE AVAILABLE	3165
3165 ACCELERATE STOP DISTANCE AVAILABLE	3165
3165 LANDING DISTANCE AVAILABLE	3165



LEGEND

	PLAN	PROFILE
IDENTIFICATION NUMBER	①	
SPOT ELEV.	■150	
POLE,TOWER,SPIRE,ANTENNA ETC.	⊙	①
TREE OR SHRUB	*	
POLE,ROD,ANTENNA ON BUILDING	⊞	
O.H.W.T.	○	
TANK ON BUILDING	⊞	
HIGH-TENSION LINE	⚡	

ORDER OF ACCURACY

HORIZONTAL - 3.0m
VERTICAL - 1.0ft.

S.NO.	UID	OBJECT	TOP ELEV.FT.
1	VORY_9001	BUILDING ROD TOP	194
2	VORY_6113	GROUP OF TREES	206
3	VORY_6151	TREE	216
4	VORY_5048	SINTEX TANK ON BUILDING (BUILDING TOP 59.6M)	198
5	VORY_5001	O. H. W. T.	203
6	VORY_7020	ELECTRIC POLE	207
7	VORY_6093	GROUP OF TREES	230
8	VORY_6094	GROUP OF TREES	238

NOTES:-

- The objects that have been shielded due to presence of other higher objects have not been shown in this chart.
- Datum - All Elevations are in EGM-08.
- Periphery road without traffic is no obstacle.
- Consult Notam for latest information.
- Rwy directions rounded to nearest degree.(Magnetic)
(In degree minute : Rwy 05/23 = 054°25'/234°25'),2010
(In degree minute : Rwy 05/23 = 054°11'/234°11'),2024
- Magnetic Variation rounded to nearest degree 1°10'W, Annual Rate of change 01'E (2010).
- All obstacles shown in this chart are based on aeronautical obstacle Survey Sept.2023.
- Chart prepared based on DGCA CAR Section 9AS & ATM series 'G' Part-I.

AMENDMENT RECORD

NO.	DATE	ENTERED BY

AERONAUTICAL INFORMATION UPTO - FEBRUARY 2024

वैमानिक सूचना - फरवरी 2024 तक

COMPILED BY- CARTO, AIRPORTS AUTHORITY OF INDIA

संग्रहित किया - कार्टो, भारतीय विमानपत्तन प्राधिकरण

CHART No.AAI/25-OBS/CARTO/2024

चार्ट सं. भा.वि.प्रा./25-अव./कार्टो/2024