

**AERODROME OBSTACLE CHART**  
TYPE -A (OPERATING LIMITATIONS)

**INDIA/RAJAHMUNDRY**  
**RAJAHMUNDRY AIRPORT/RWY 23**

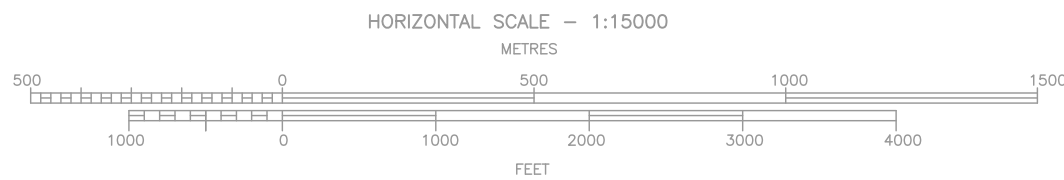
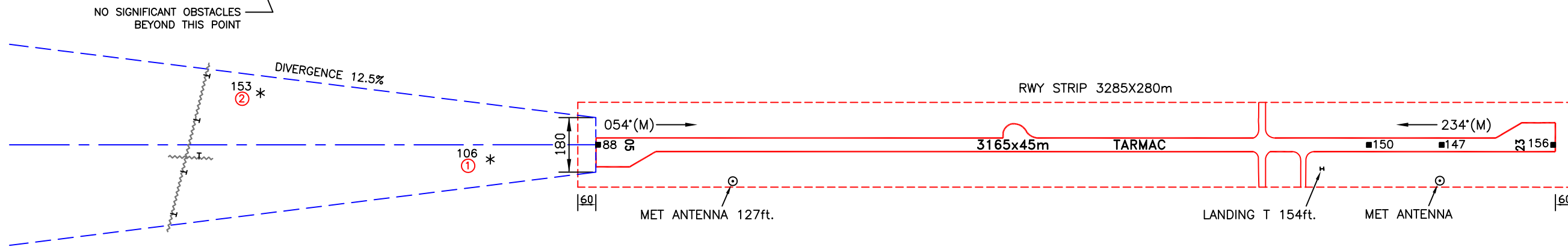
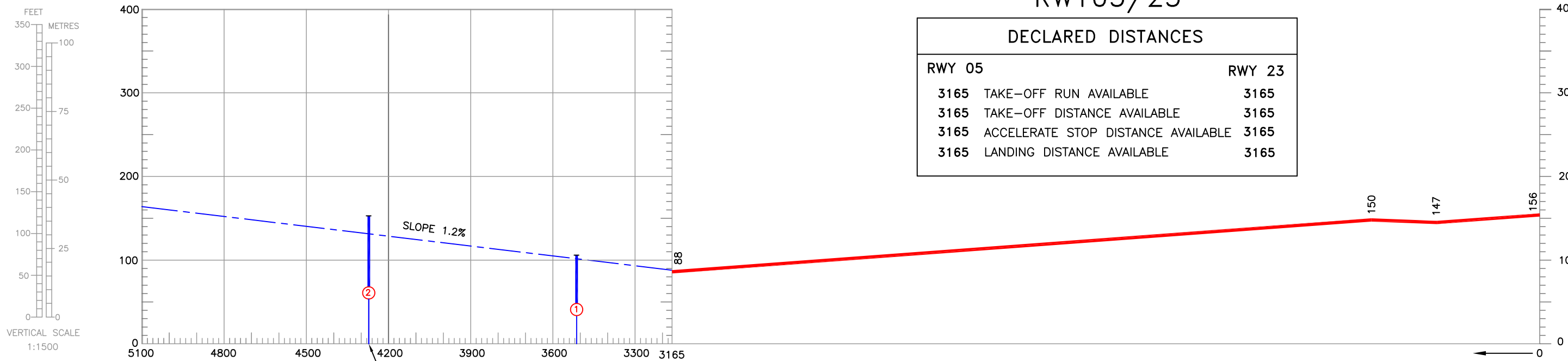
ELEVATIONS IN FEET  
ALL OTHER DIMENSIONS IN METRES

MAGNETIC VARIATION 1°W (2010)

**RWY05/23**

**DECLARED DISTANCES**

RWY 05	RWY 23
3165 TAKE-OFF RUN AVAILABLE	3165
3165 TAKE-OFF DISTANCE AVAILABLE	3165
3165 ACCELERATE STOP DISTANCE AVAILABLE	3165
3165 LANDING DISTANCE AVAILABLE	3165



**LEGEND**

	PLAN	PROFILE
IDENTIFICATION NUMBER	①	①
SPOT ELEV.	■150	①
TREE OR SHRUB	*	

**ORDER OF ACCURACY**

HORIZONTAL	- 3.0m
VERTICAL	- 1.0ft.

**OBST. TABLE FOR APP.05**

S.NO.	UID	OBJECT	TOP ELEV.FT.
1	VORY_6127	BUSHES	106
2	VORY_6027	GROUP OF TREES	153

**NOTES:-**

- The objects that have been shielded due to presence of other higher objects have not been shown in this chart.
- Datum - All Elevations are in EGM-08.
- Periphery road without traffic is no obstacle.
- Consult Notam for latest information.
- Rwy directions rounded to nearest degree.(Magnetic)  
(In degree minute : Rwy 05/23 = 054°25'/234°25'),2010  
(In degree minute : Rwy 05/23 = 054°11'/234°11'),2024
- Magnetic Variation rounded to nearest degree 1°10'W, Annual Rate of change 01'E (2010).
- All obstacles shown in this chart are based on aeronautical obstacle Survey Sept.2023.
- Chart prepared based on DGCA CAR Section 9AS & ATM series 'G' Part-I.

**AMENDMENT RECORD**

NO.	DATE	ENTERED BY

AERONAUTICAL INFORMATION UPTO - FEBRUARY 2024

COMPILED BY- CARTO, AIRPORTS AUTHORITY OF INDIA

CHART No.AAI/24-OBS/CARTO/2024

वैमानिक सूचना - फरवरी 2024 तक

संग्रहित किया - कार्टो, भारतीय विमानपत्तन प्राधिकरण

चार्ट सं. भा.वि.प्रा./24-अव./कार्टो/2024