AERODROME OBSTACLE CHART

INDIA / GUWAHATI

ELEVATIONS IN FEET
ALL OTHER DIMENSIONS IN METRES

TYPE - A (OPERATING LIMITATIONS)

LOKPRIYA GOPINATH BORDOLOI INTL. AIRPORT / RWY 20

MAGNETIC VARIATION 0° 22' W (2010)



RWY 02/20

DECLARED DISTANCES		
RWY 02		RWY 20
3103	TAKE-OFF RUN AVAILABLE	3103
3103	TAKE-OFF DISTANCE AVAILABLE	3103
3103	ACCELERATE STOP DISTANCE AVAILABLE	3103
3103	LANDING DISTANCE AVAILABLE	3103

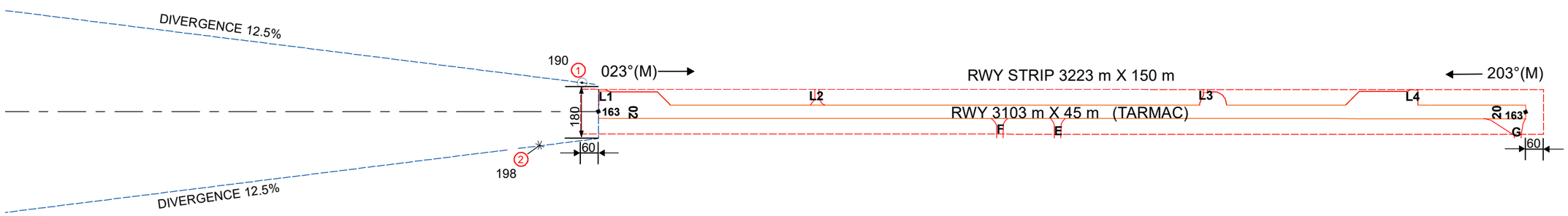

HORIZONTAL SCALE 1 : 15000

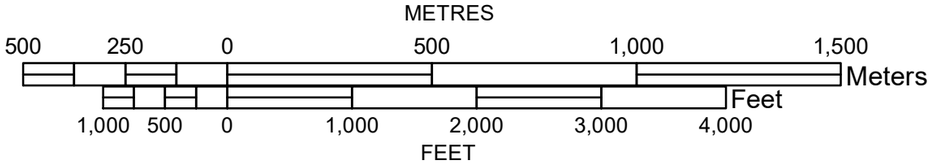

LEGEND	PLAN	PROFILE
IDENTIFICATION NUMBER	1	1
POLE, TOWER, SPIRE, ANTENNA ETC.	⊙	
TREE OR SHRUB	✳	
RWY ELEV. (SPOT)	▪163	

ORDER OF ACCURACY	
HORIZONTAL	: 3.0 m
VERTICAL	: 1.0 ft

NOTES:
1. The objects that have been shielded due to presence of other higher objects have not been shown in this chart.
2. Datum - All Elevations are EGM08.
3. Consult NOTAM for latest information.
4. Periphery Road without traffic is no obstacle
5. Considering App.Lights as frangible are not taken in this chart
6. RWY direction rounded to nearest degree.(Magnetic) (In degree minute : RWY 02/20 = 023°05'/203°05) (Taken Upto Jan 2024)
7. All obstacles shown in this chart is based on the Aeronautical Obstacle survey of December 2021 and Check survey, Dec 2023
8. Chart prepared based on the CAR Section 9 AS & ATM series 'G', Part -I.

SLNO	UUID	OBJECT
1	VEGT_4023	ASMGCS
2	VEGT_6058	Group of Trees

AMENDMENT RECORD		
NO.	DATE	ENTERED BY

Map Ref. : QA/TA RWY 20/GWT/IN/1/3
Date of Issue : 10-06-2024
Supersedes Date : 10-08-2022 AMDT 01/2026