

TEL: +91-11-24632950 Extn: 2219/2233 AFS: VIDDYXAX FAX: +91-11-24615508 Email: gmais@aai.aero	INDIA AERONAUTICAL INFORMATION SERVICE AIRPORTS AUTHORITY OF INDIA RAJIV GANDHI BHAVAN SAFDARJUNG AIRPORT NEW DELHI – 110003	62/2026
		05 MAR 2026

File No. ATM-19013(19)/1/2026-ATM

Following supplement is issued for information, guidance and necessary action.

sd/-

विपिन कुमार

VIPIN KUMAR

अध्यक्ष/CHAIRMAN

भारतीय विमानपत्तन प्राधिकरण

AIRPORTS AUTHORITY OF INDIA

[EFFECTIVE DATE: 16 APR 2026]

AIRCRAFT PARKING/DOCKING CHART HALWARA AIRPORT, HALWARA (VIHX)

1. INTRODUCTION

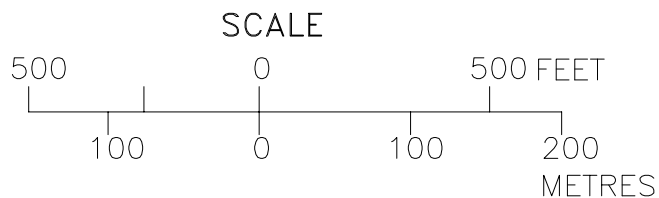
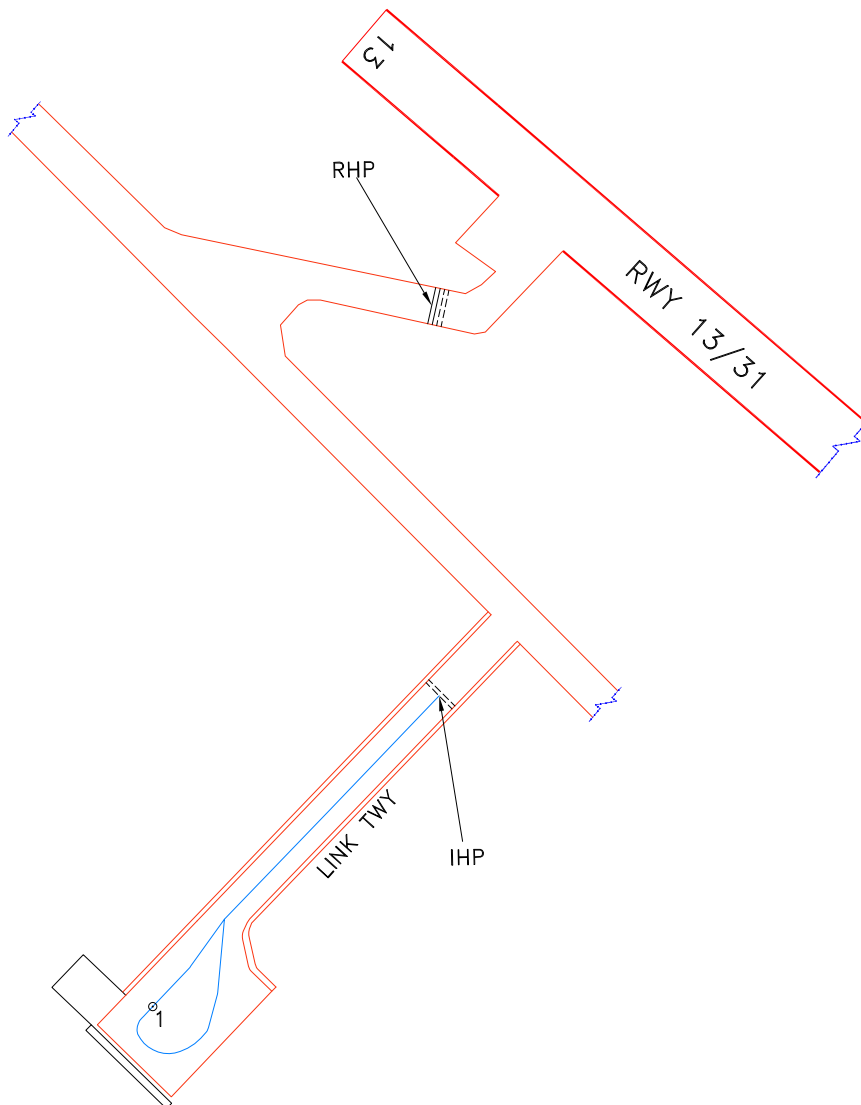
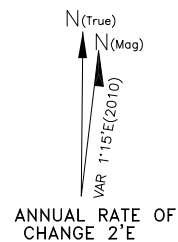
The purpose of this AIP Supplement is to inform the stakeholders (Airlines, ANSP, regulator etc.) likely to use the information regarding Civil Apron at Halwara Airport with the following details:

i. APRON DETAILS:

Stand No	Coordinates	Elev (FT)	PCR	Aircraft Suitability	Configuration
1	304506.75236N 0752658.08328E	787	665/R/C/W/T	A321	Power-in/ Power-out

ii. For further details, refer to the Aircraft Parking/Docking Chart of this AIP Supplement.

* DATUM :
HORIZONTAL : WGS-84
VERTICAL : EGM-08
* DIMENSIONS IN METRES
* ELEVATIONS IN FEET.



LEGEND	
AIRCRAFT STAND	⊙1
RWY HOLDING POSITION	≡≡≡
INTERMEDIATE HOLD.POSITION	----

TAXIWAY	PCR	WIDTH
LINK TWY	665/R/C/W/T	24M

STAND No.	WGS CO-ORDINATES FOR AIRCRAFT STANDS	SUITABILITY	PCR	ELEV.	STATUS
1.	30°45'06.75236"N 075°36'58.08328"E	A321	665/R/C/W/T	787ft.	POWER IN POWER OUT